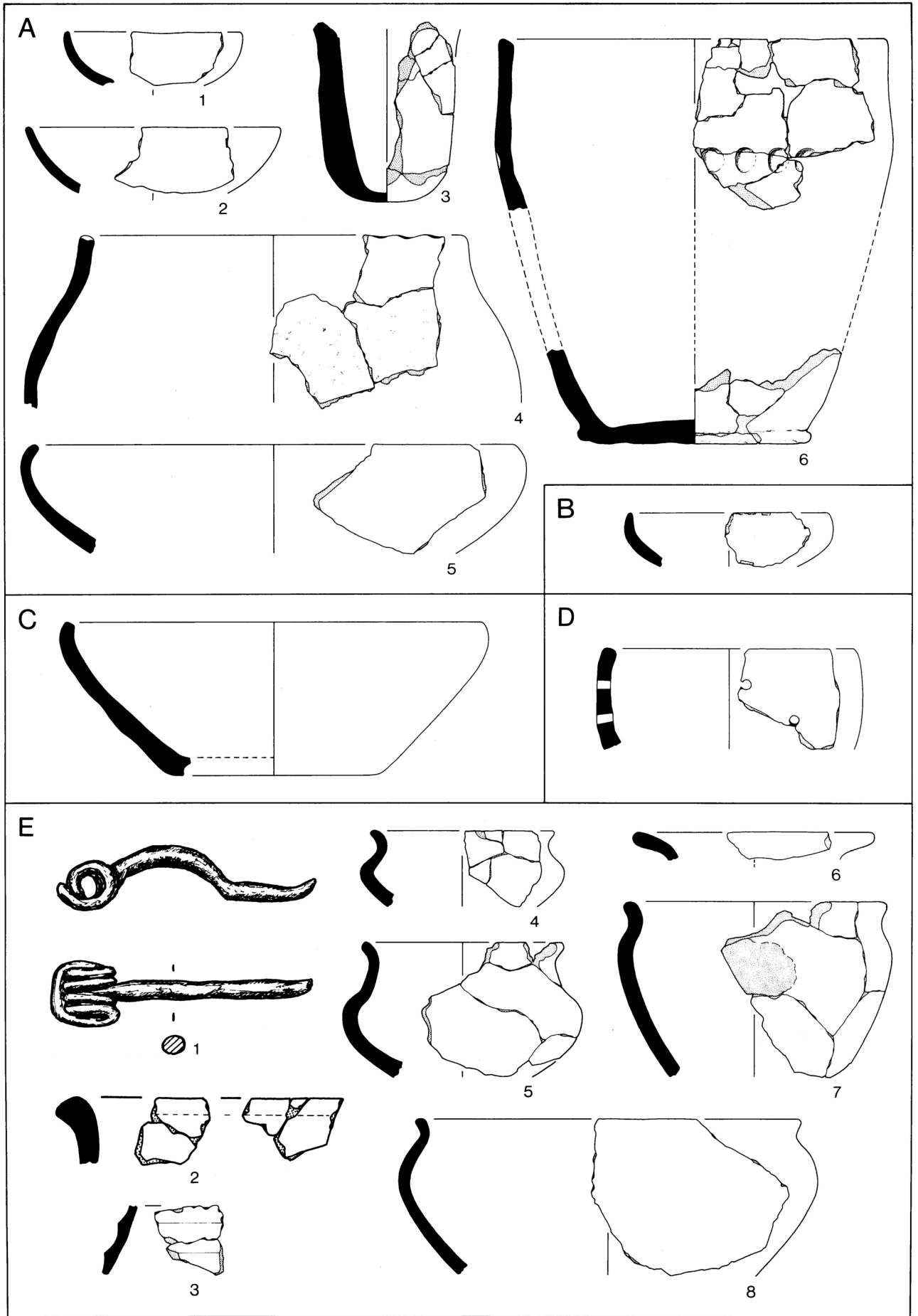
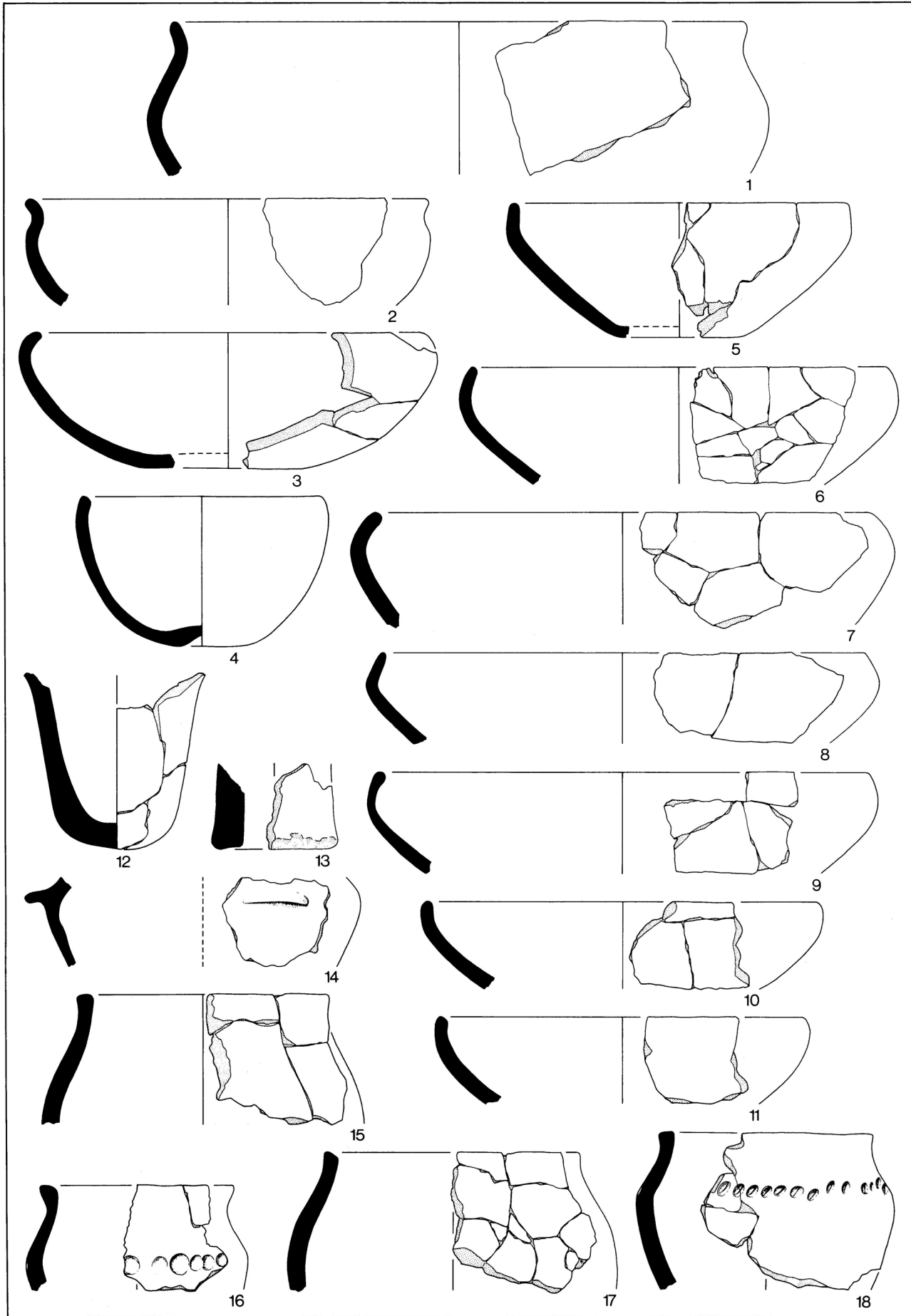


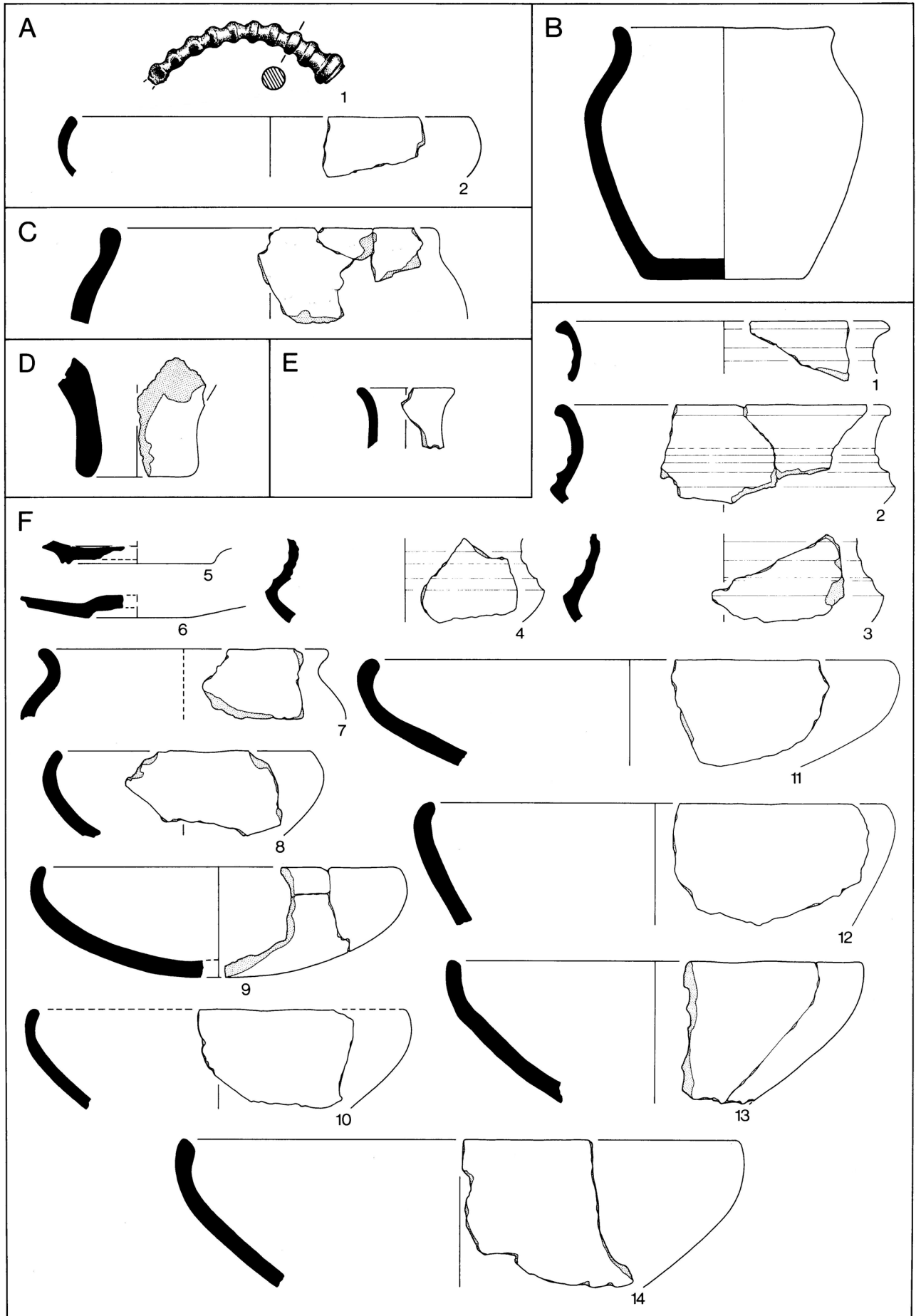
A-C Bad Friedrichshall-Kochendorf, HN, ‚Platten‘ (304): A Grube 2; B Grube 5; C Grube 3. D Bad Friedrichshall-Duttenberg, HN, Im Niedern Berg (303). E Bad Rappenuau, HN, ‚Heiligenäcker‘ (305).
C, 6.7; E, 1 M. 1:3; sonst M. 1:3.



Bad Rappenau-Bonfeld, HN. A-C 'Breitloch' West (310b): A Grube 1966; B, C Funde 1967. D 'Breitloch' Ost (311b). E 'Wiege' Grube 3 (312).
 E, 1 Eisen. E, 1.2 M. 2:3; sonst M. 1:3.

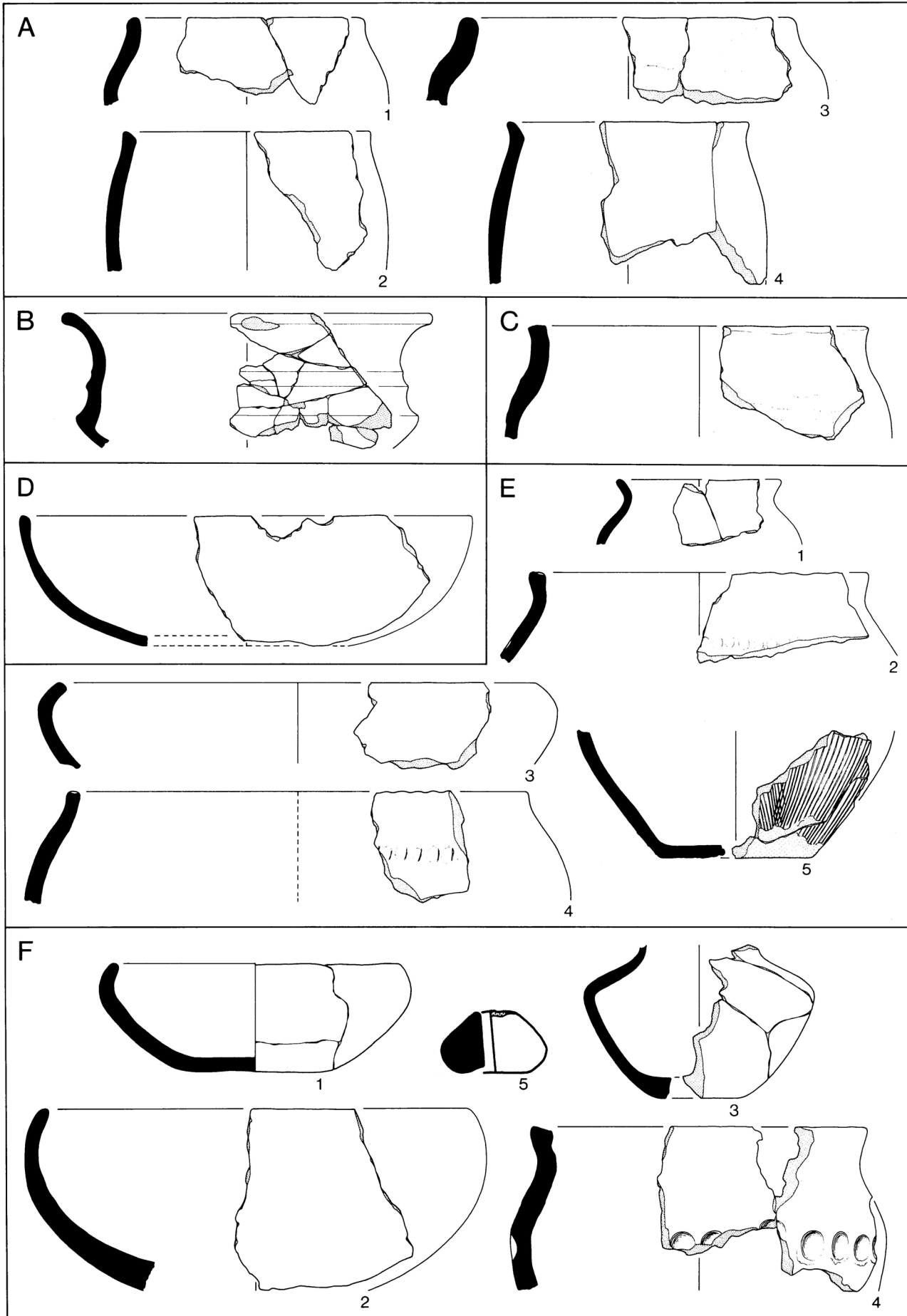


Bad Rappenu-Bonfeld, HN, 'Wiege', Grube 3 (312).
M. 1:3.

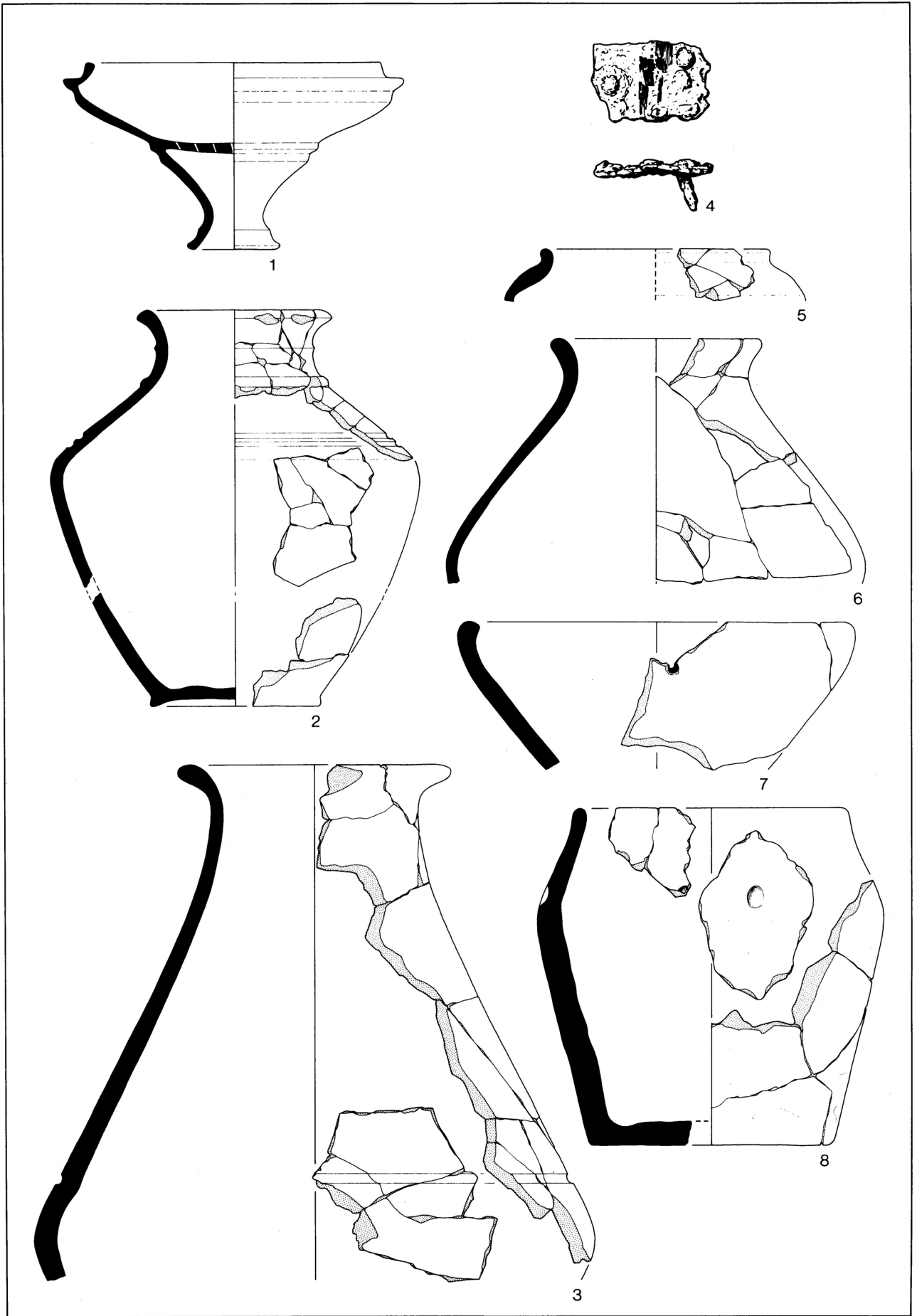


A Bad Rappenau-Bonfald, HN, 'Breitloch' Ost (311c). B Brackenheim, HN, 'Sieh dich für' (314a). C. D Brackenheim-Dürrenzimmern, HN: C 'Galgenhöhe' (316); D 'Großes Feld' (317). E. F Brackenheim-Hausen a. d. Zaber, HN, Burgstadel (319): E Pfahlgasse (319b); F Hohe Straße (319a).

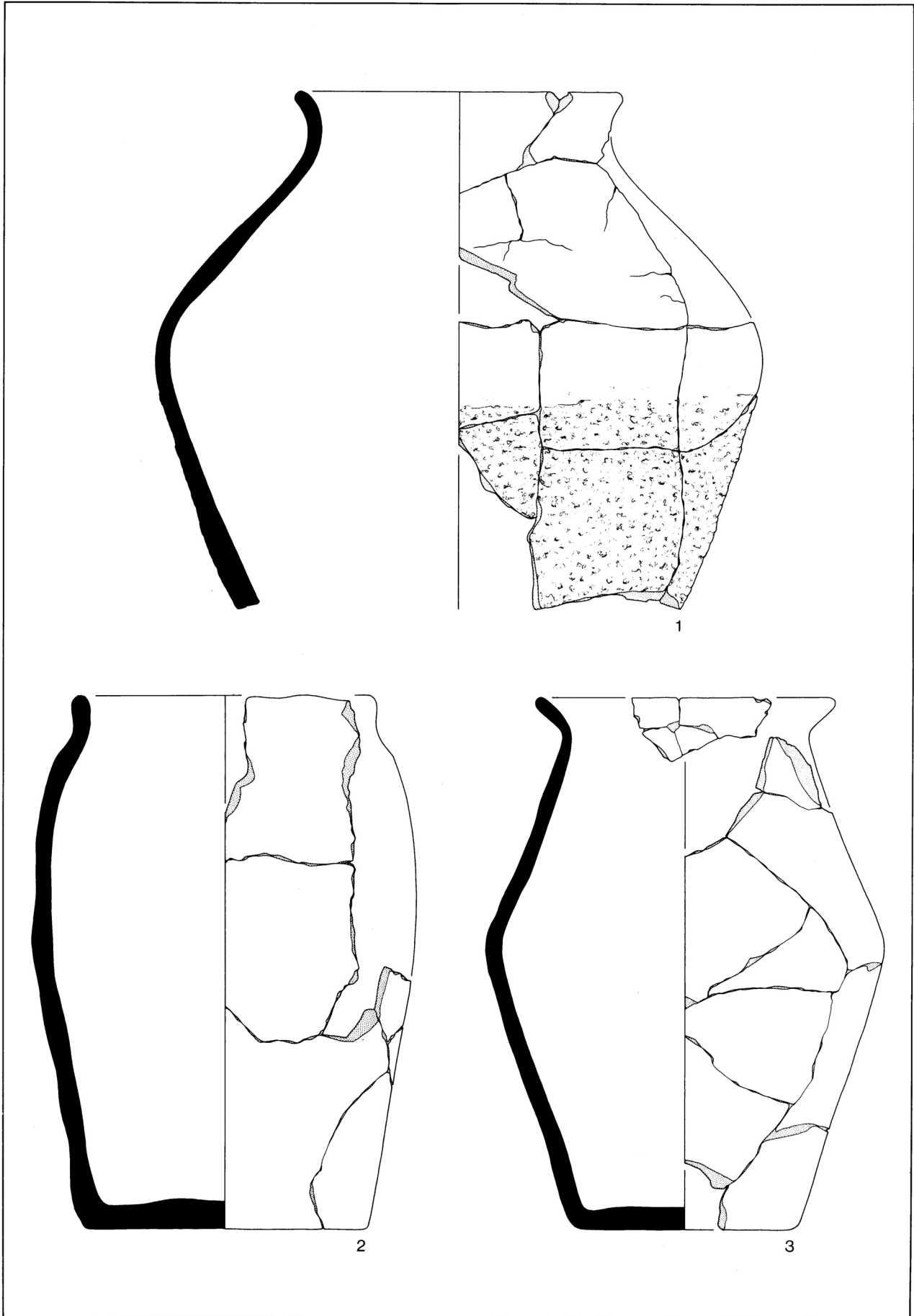
A, 1 Bronze. A, 1 M. 2:3; sonst M. 1:3.



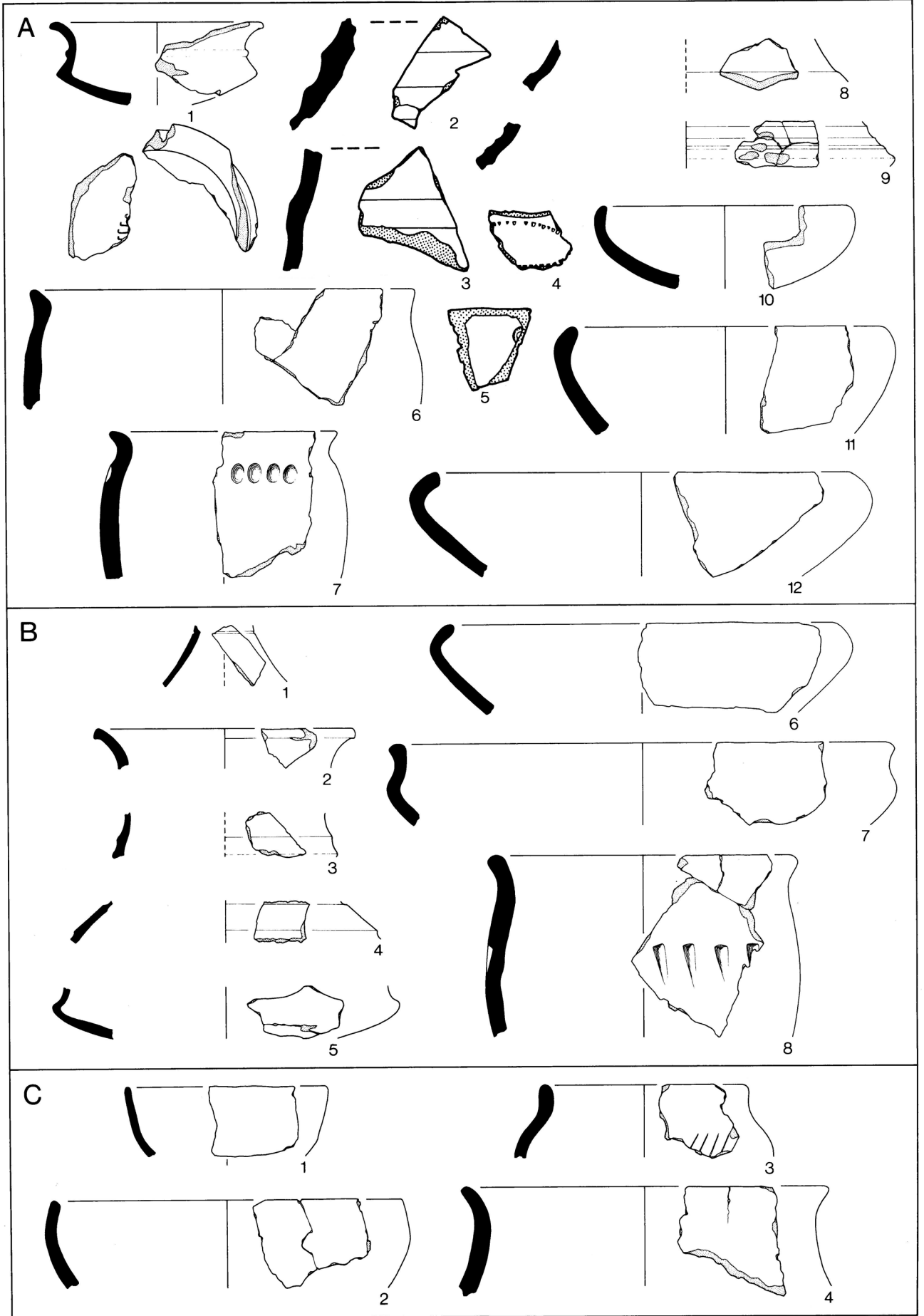
Brackenheim-Hausen a. d. Zaber, HN. A ‚Burgstadel‘, Hohe Straße (319a). B ‚Meimsheimer Weg‘ (320). C ‚Burgstadel‘, Hohe Straße 1972 (319d). D ‚Burgstadel‘, Buchfinkenweg (319f). E ‚Seeweg‘, Grube 2 (322). F ‚Steinäcker‘ (323).
 F, 5 M. 2:3; sonst M. 1:3.



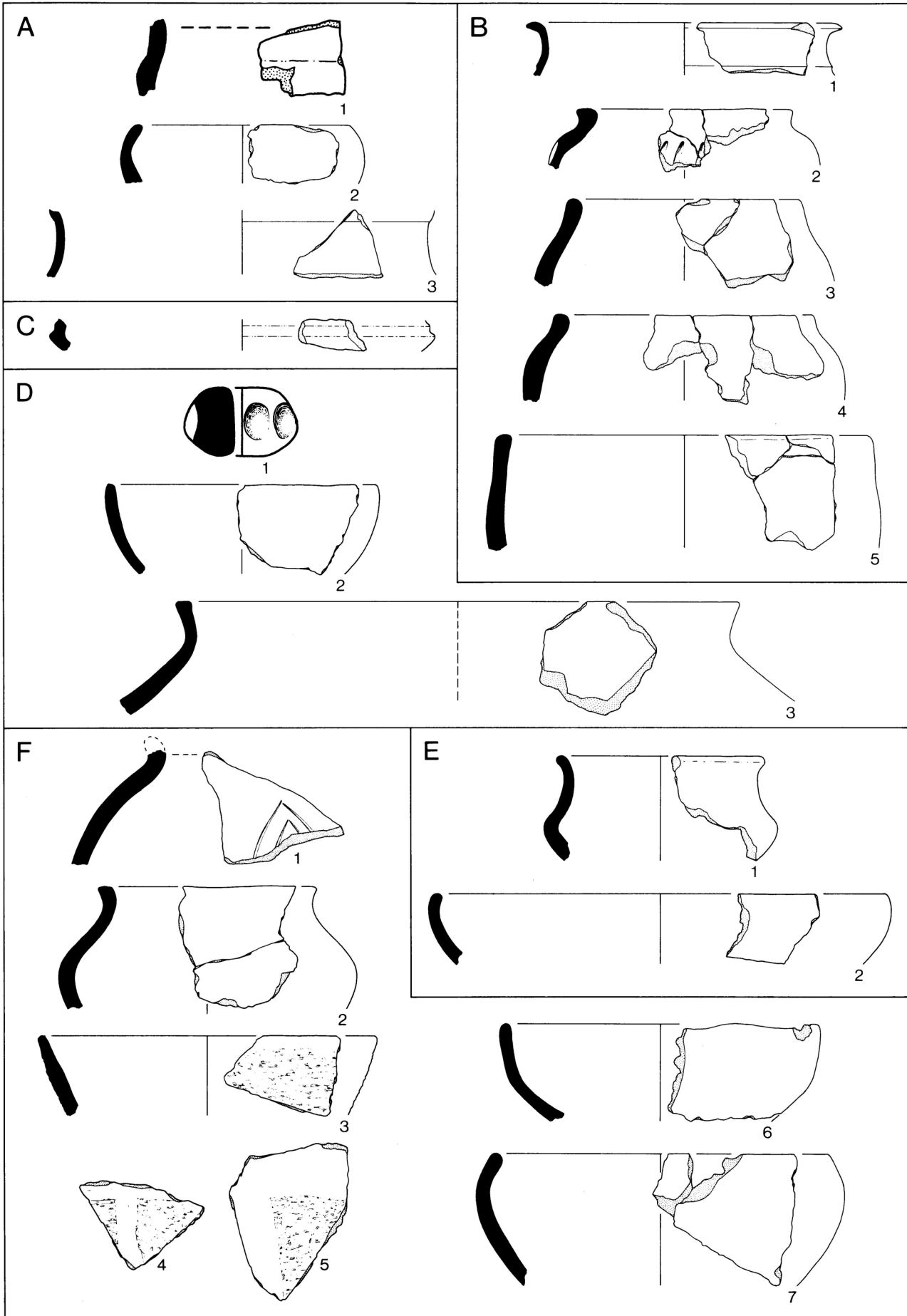
Brackenheim-Hausen a. d. Zaber, HN, ‚Eselsweg‘ (324).
4 Eisen. 4 M. 2:3; sonst M. 1:3.



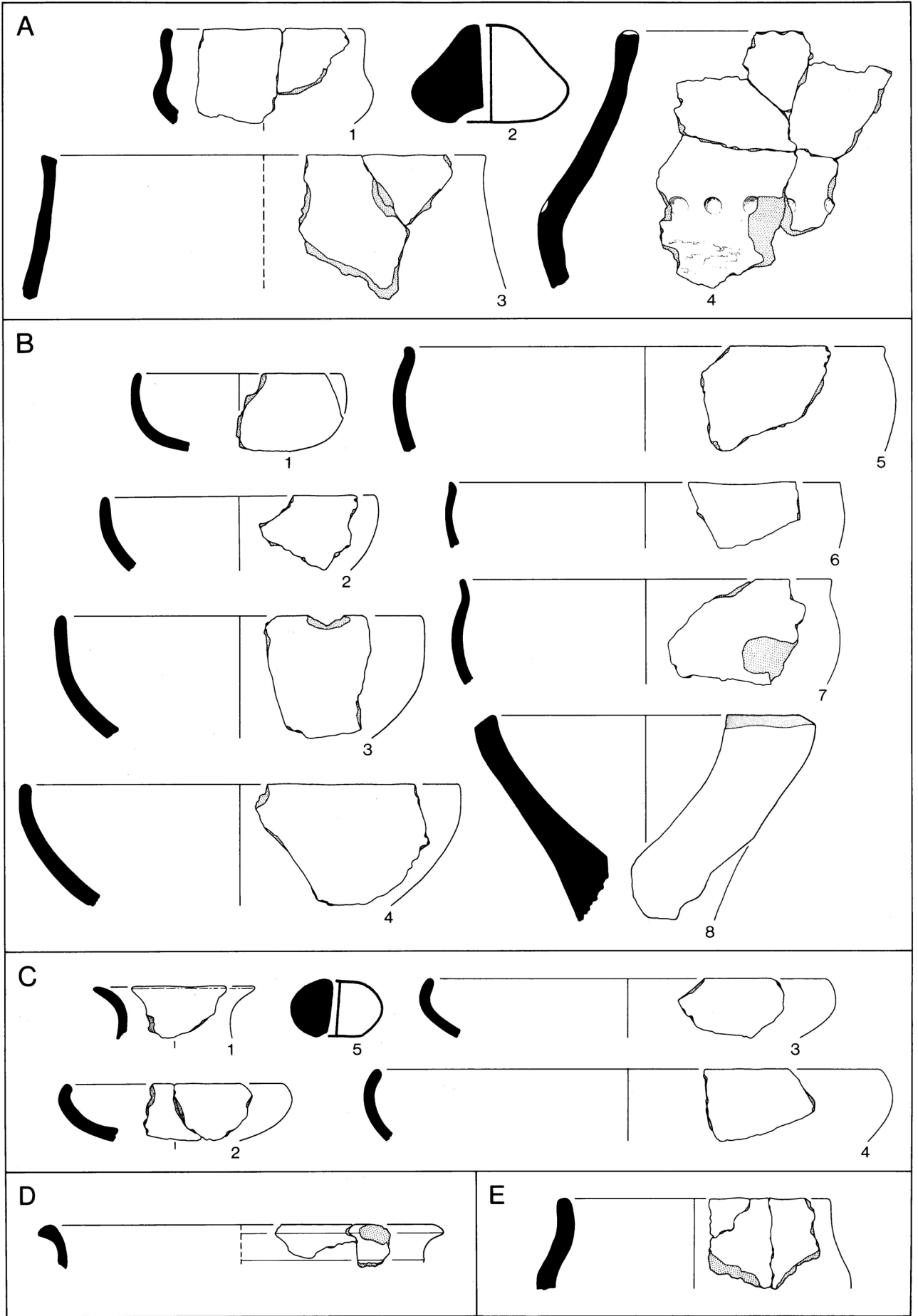
Brackenheim-Hausen a. d. Zaber, HN, 'Eselsweg' (324).
M. 1:3.



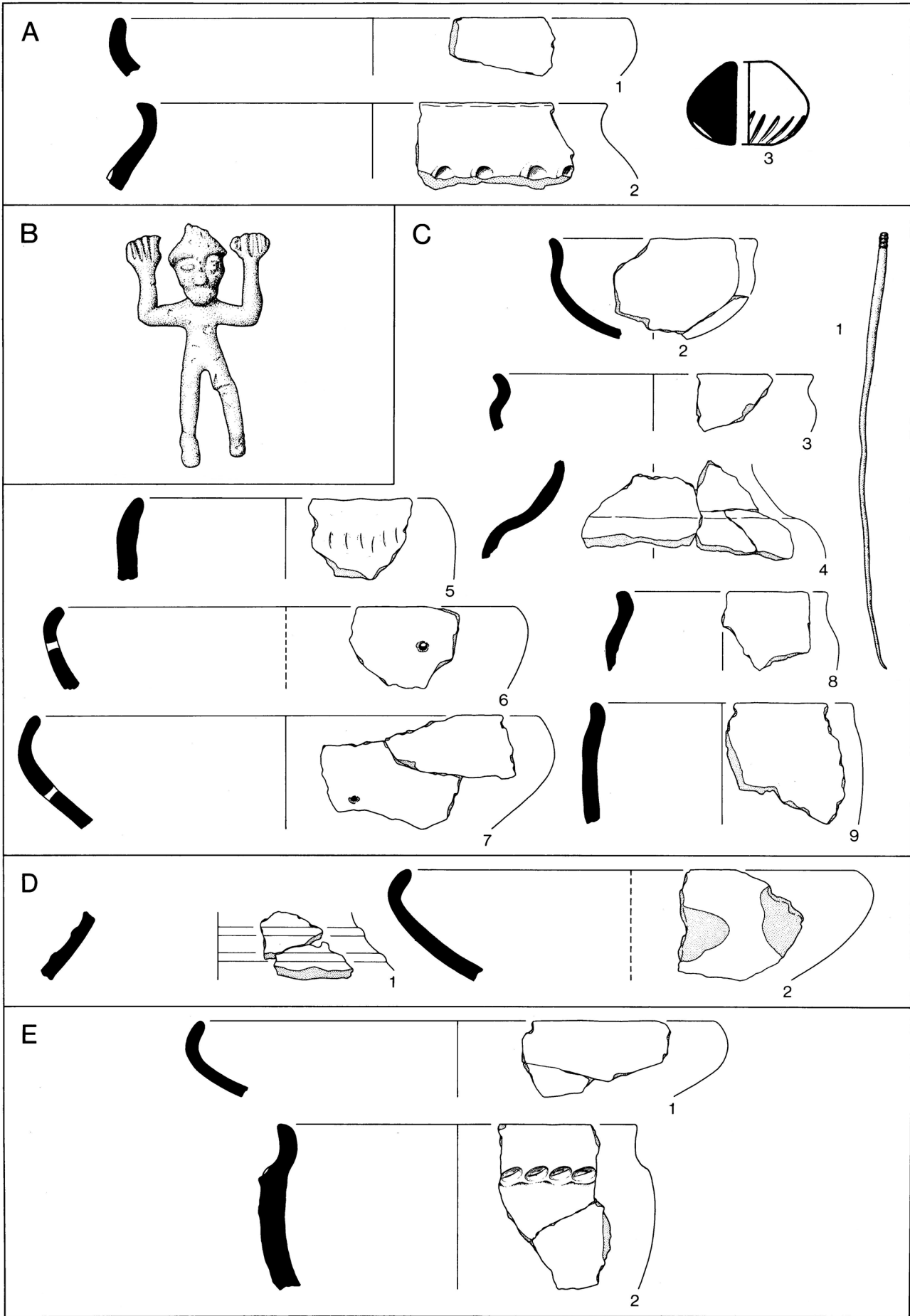
A. B Brackenheim-Meimsheim, HN: A ‚Langer Lenz‘ (325b.c); B ‚Kreuzweg‘ (326). C Brackenheim-Stockheim, HN, ‚Puhäcker‘ (329).
 A, 2-5 M. 2:3; sonst M. 1:3.



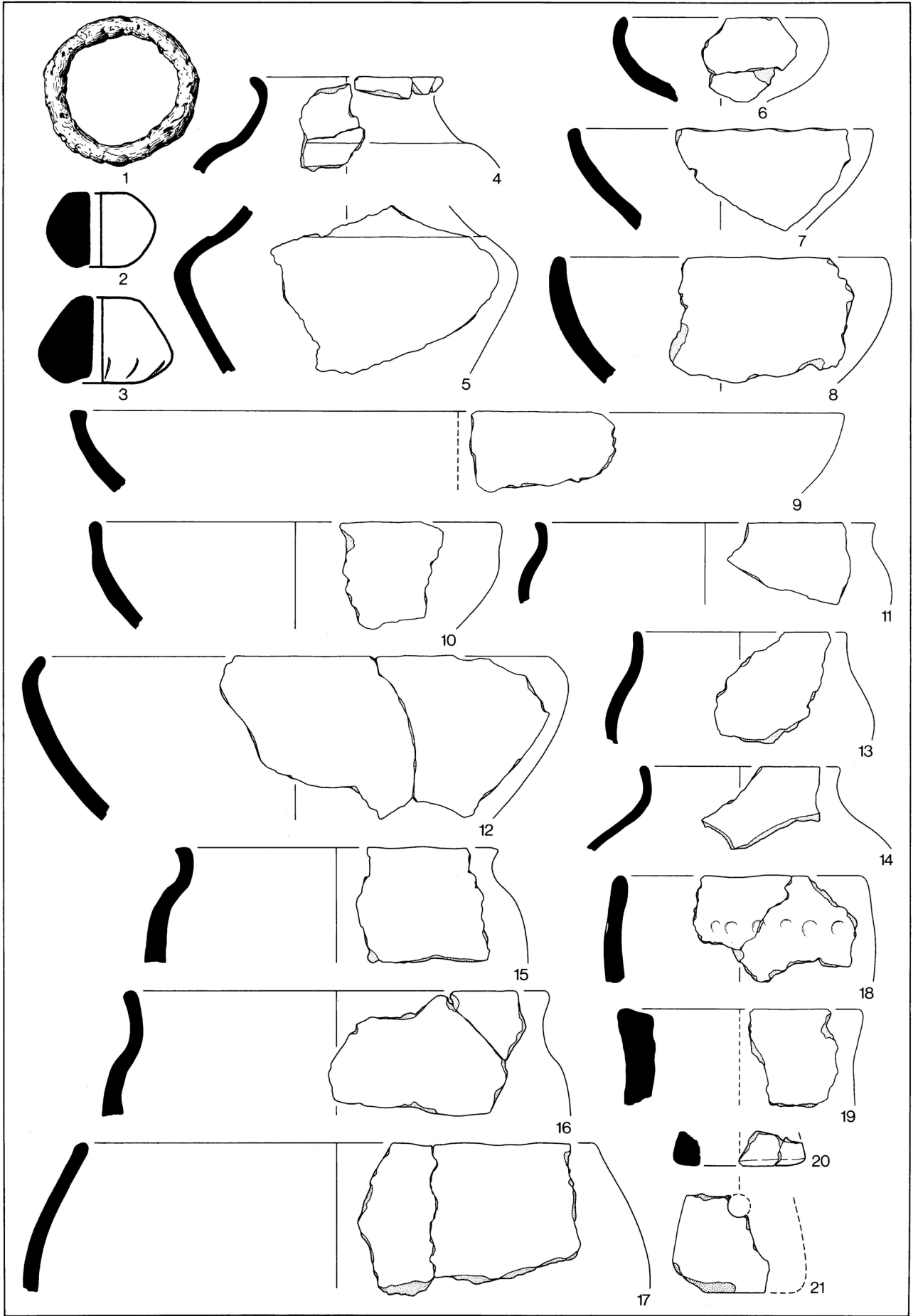
A-C Cleeborn, HN: A 'Au', Funde 1926 (330a); B 'Au', Funde 1978-80 (330c); C 'Kalkofen' (331). D. E Eppingen, HN: D Friedhof (334); E 'Borzelbachersee Süd' (336). F Schwaigern-Niederhofen, HN, 'Vogelsang' (445).
 A, 1; D, 1 M. 2:3; sonst M. 1:3.



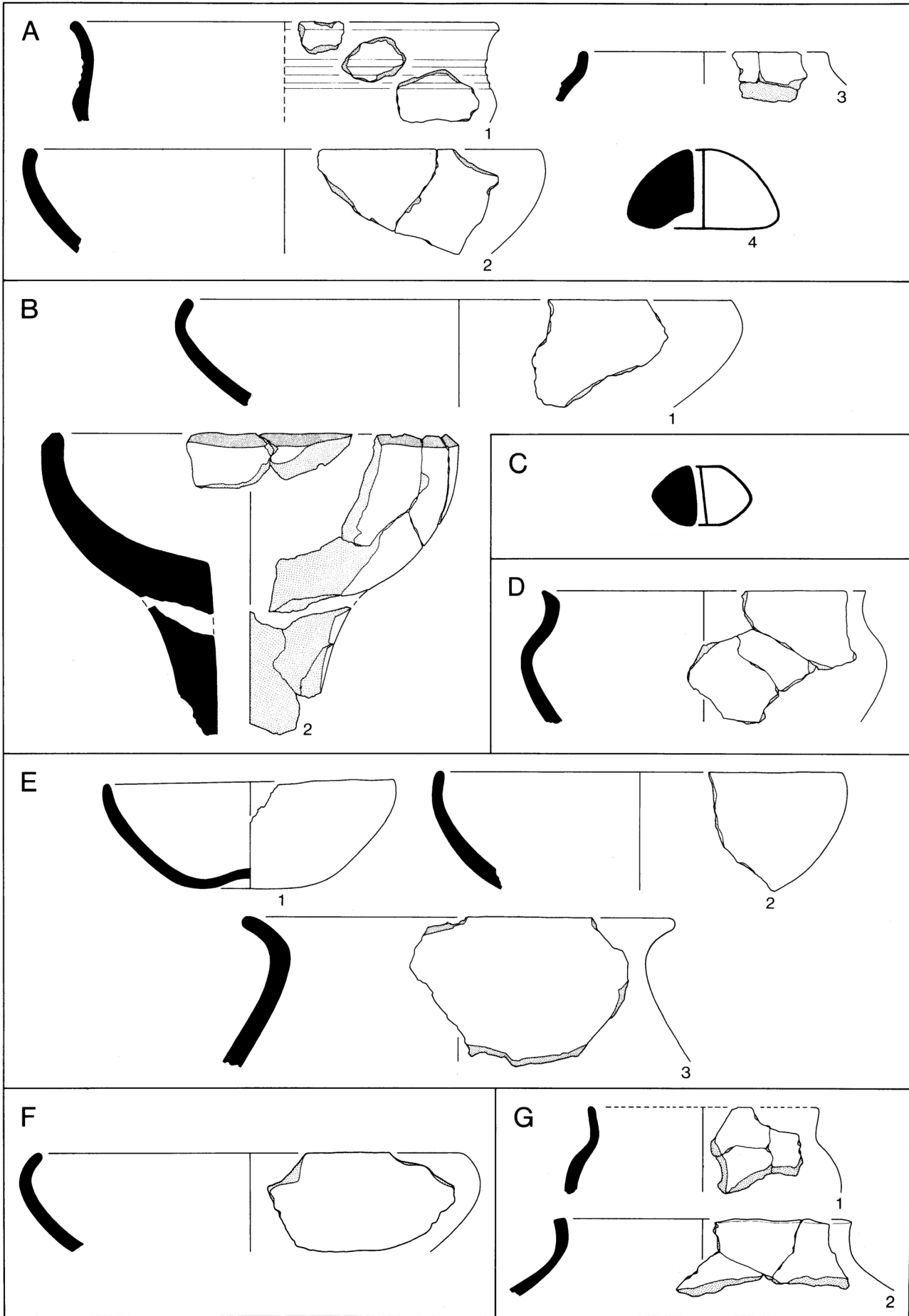
A Schwaigern-Niederhofen, HN, 'Vogelsang' (445). B Erlenbach, HN, 'Viertel' (339). C Gemmingen-Stebbach, HN, 'Ortsgrund' (343).
 D. E Güglingen, HN: D bei Pkt. 240,3 (345); E 'Herrenäcker' (344).
 A, 2; C, 5 M. 2:3; sonst M. 1:3.



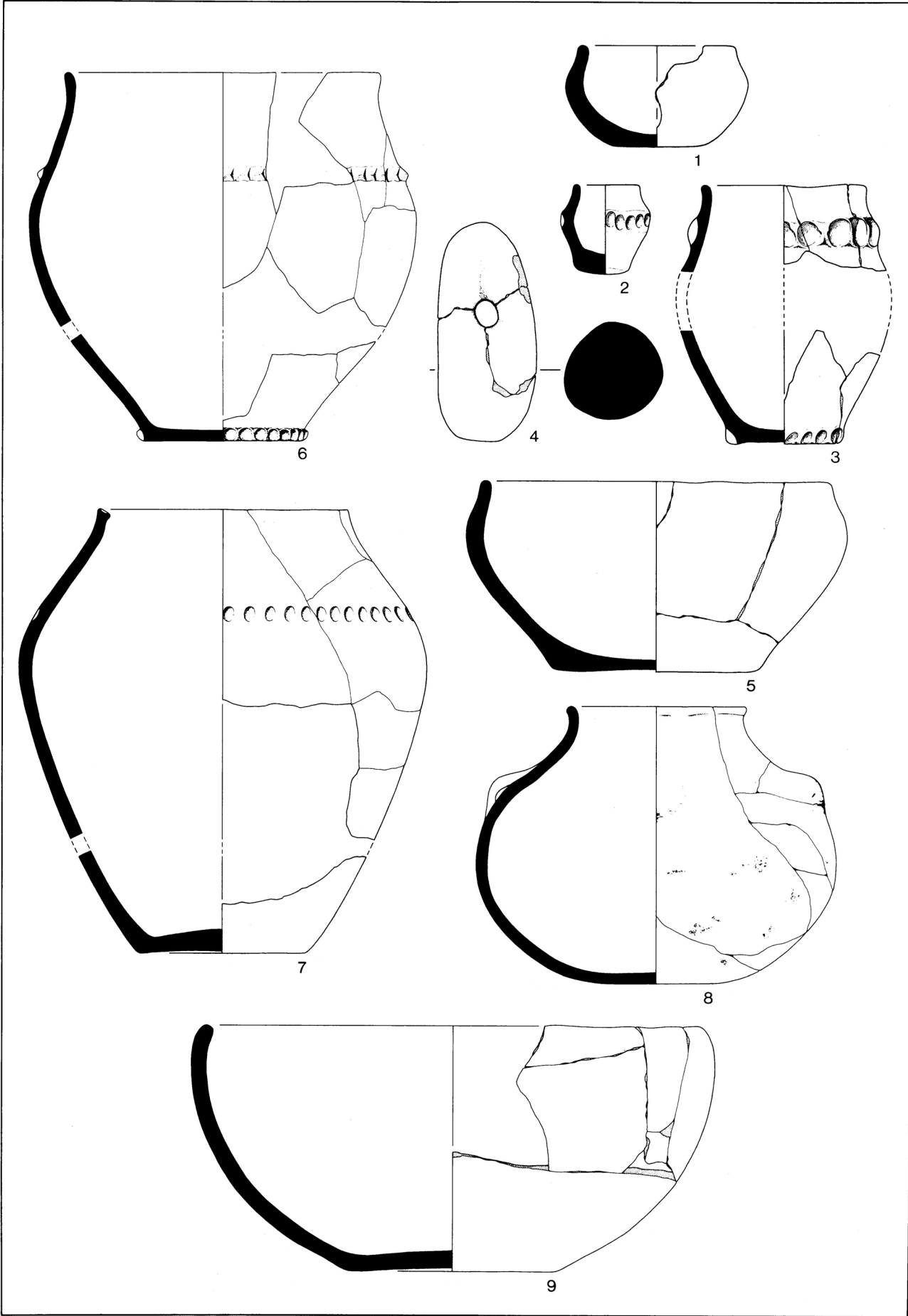
A Güglingen-Frauenzimmern, HN, ‚Steinäcker‘ (346). B-E Ilsfeld, HN: B ‚Schmerbel‘ (349b); C-E ‚Westliches Bild‘ (352): C FSt. 1/1979; D FSt. 4/1979; E FSt. 3/1979.
 B; C, 1 Bronze. A, 3; B, C, 1 M. 2:3; sonst M. 1:3.



Ilfeld, HN, 'Westliches Bild', FSt. 2/1979 (352).
 1 Eisen. 1-3 M. 2:3; sonst M. 1:3.

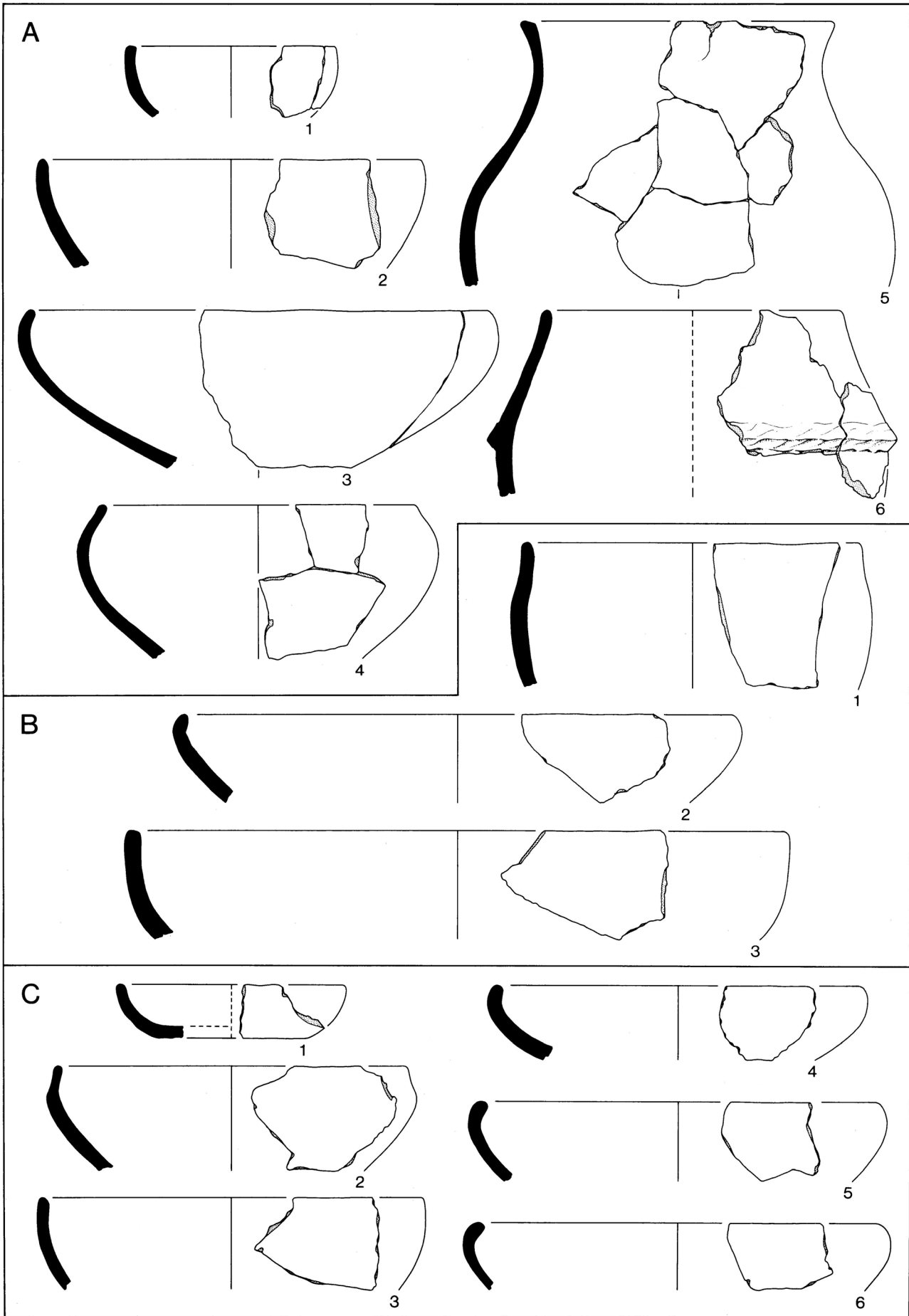


A-D Ilsfeld, HN, 'Westliches Bild' (352): A FPkt. 13/1980; B FPkt. 7/1980; C FSt. 11/1979; D FSt. 6/1979. E Langenbrettach-Langenbeutingen, HN, Helmbundweg/Blumenweg (353). F. G Lauffen/Neckar, HN: F 'Wermutsklinge' (356); G 'Stätes Feld' (354c). A, 4; C M. 2:3; sonst M. 1:3.

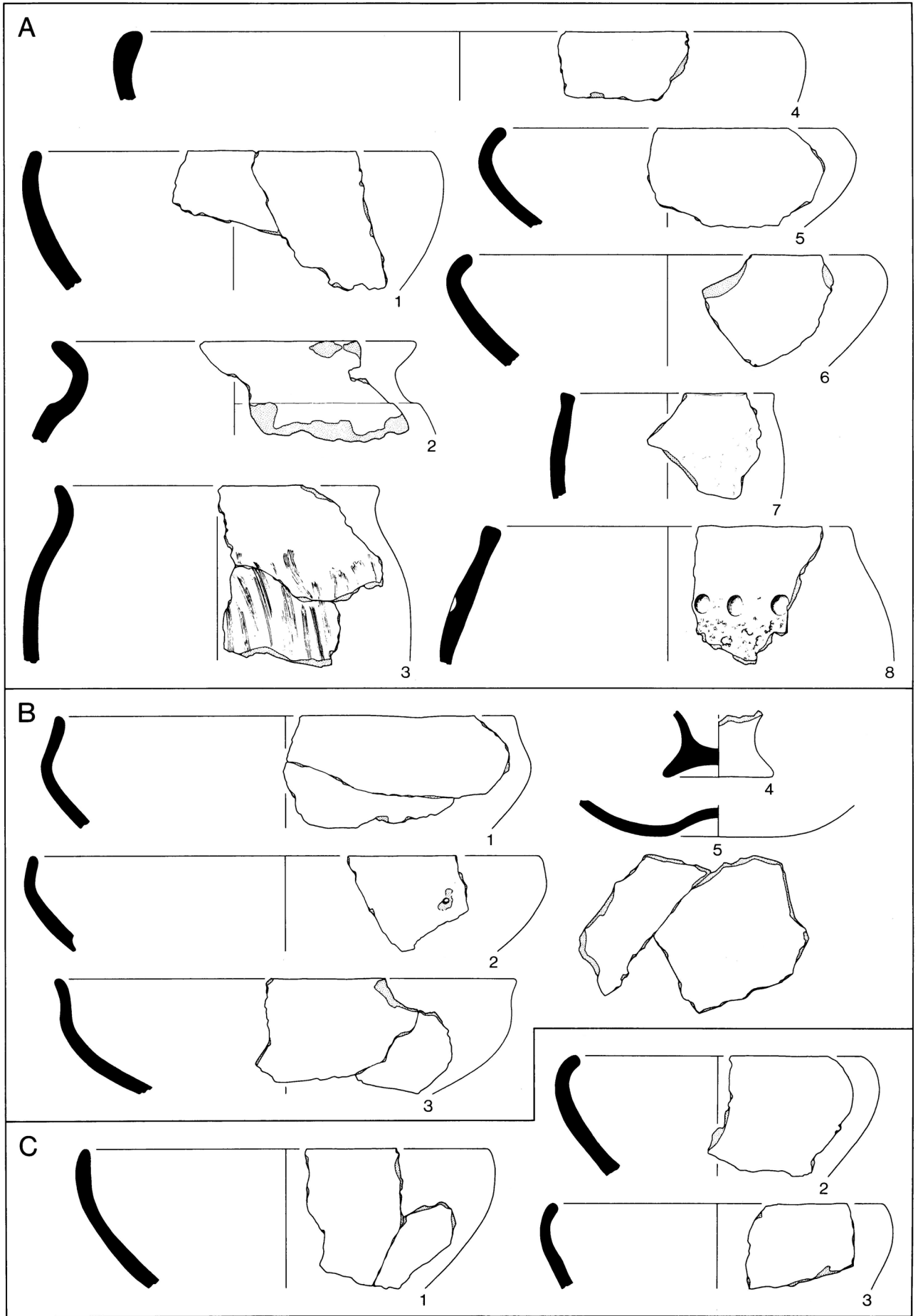


Lauffen/Neckar, HN, 'Hambürgle' (355b).

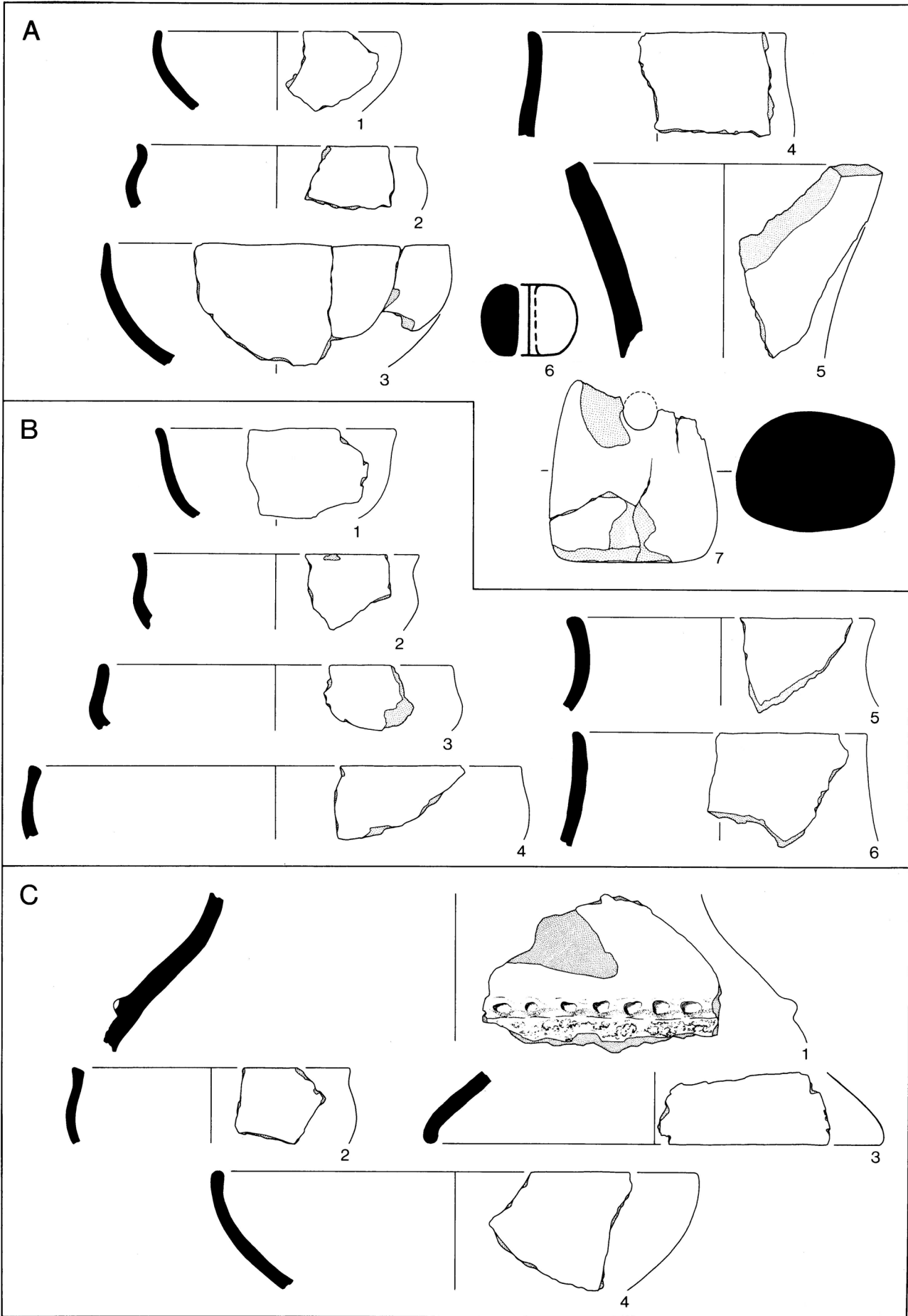
1-5 M. 1:3; 6-9 M. 1:4.



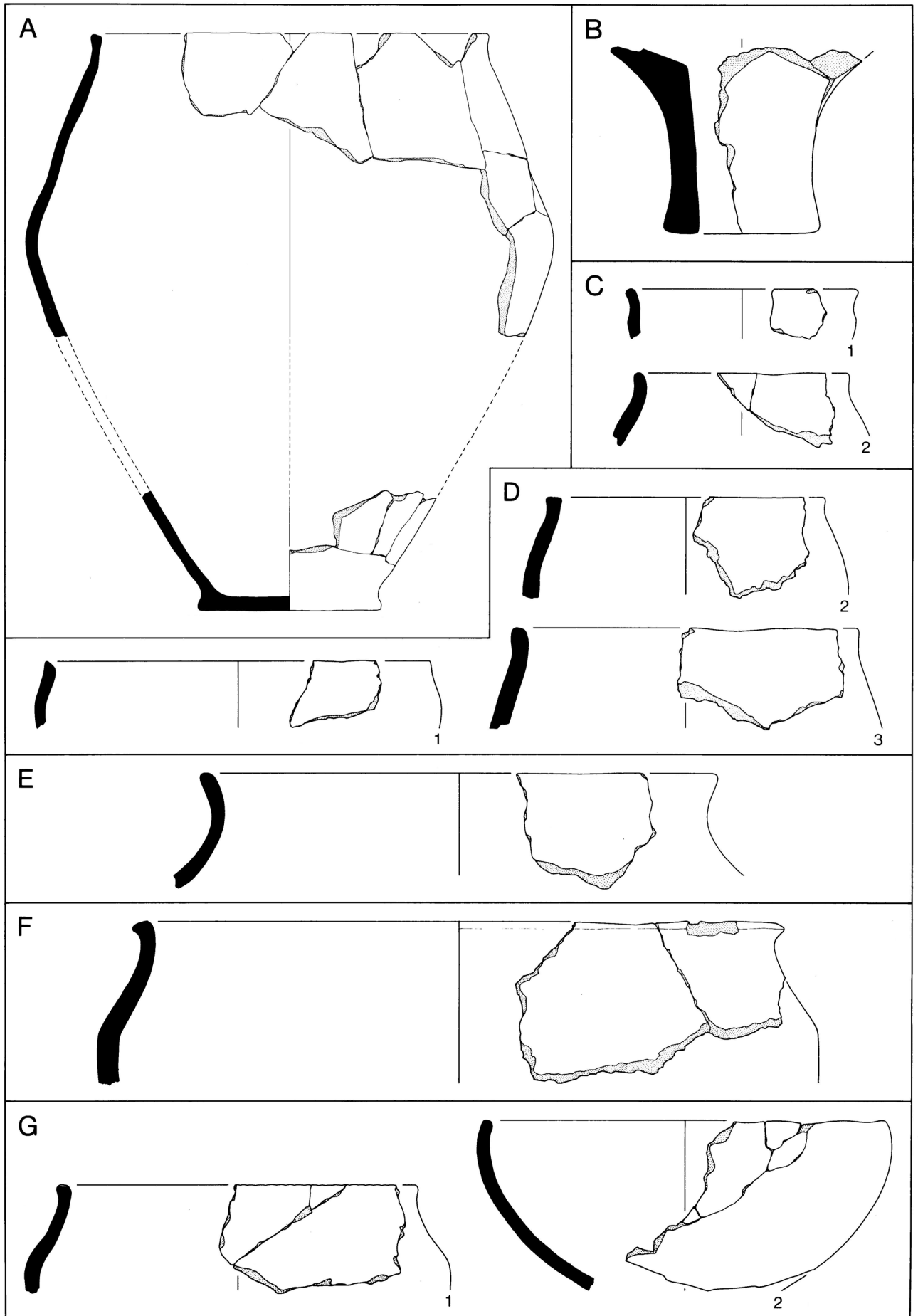
Lauffen/Neckar, HN, 'Kaltenberg' (355): A Funde 1935 (355c); B Funde 1926 (355d); C Funde 1955 (355e).
M. 1:3.



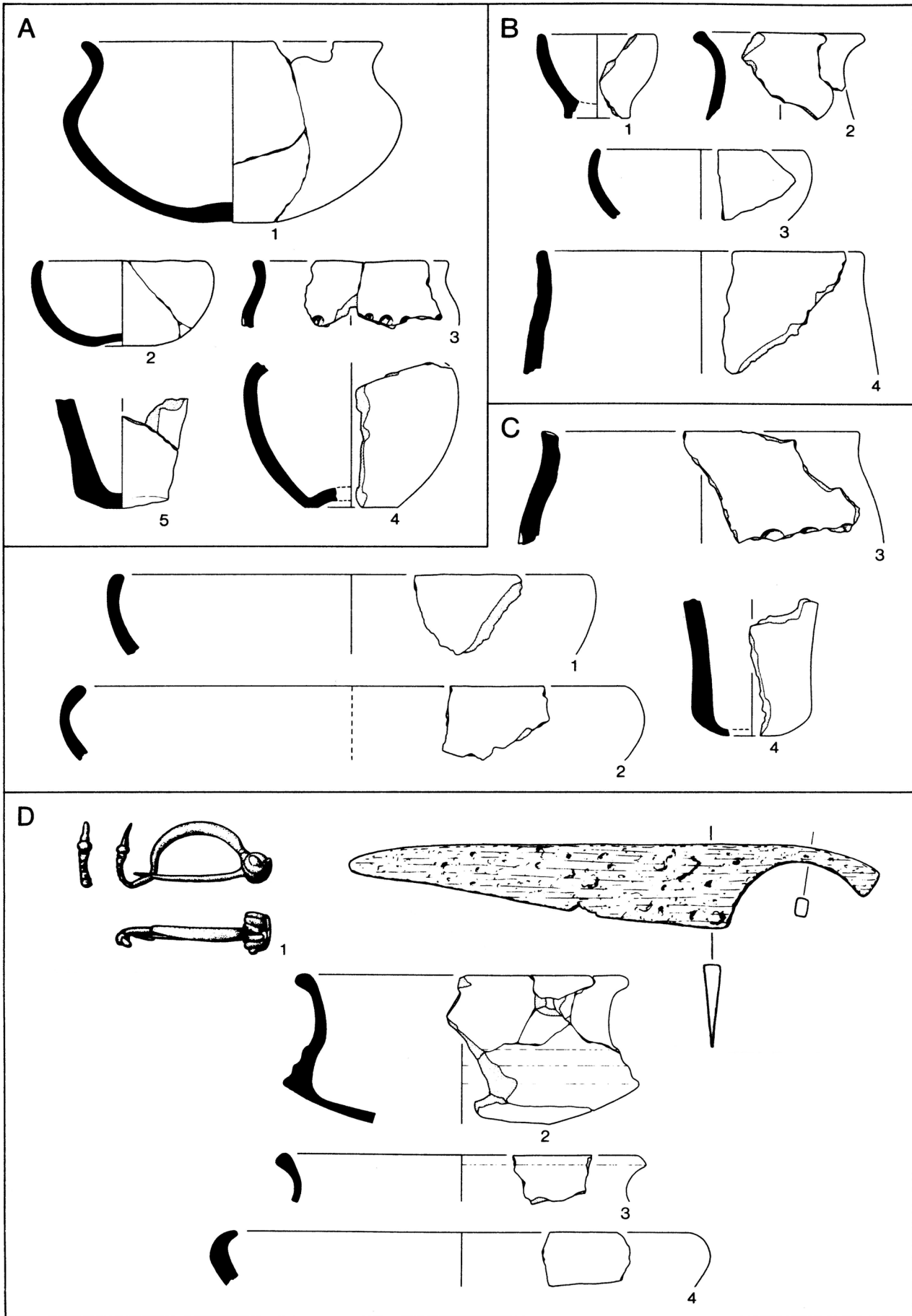
Lauffen/Neckar, HN. A ‚Kaltenberg‘ 1955 (355e). B ‚Holzweg‘/,Tiergarten‘ (357a). C ‚Rotenberg‘ Nord 1968 (358c).
 M. 1:3



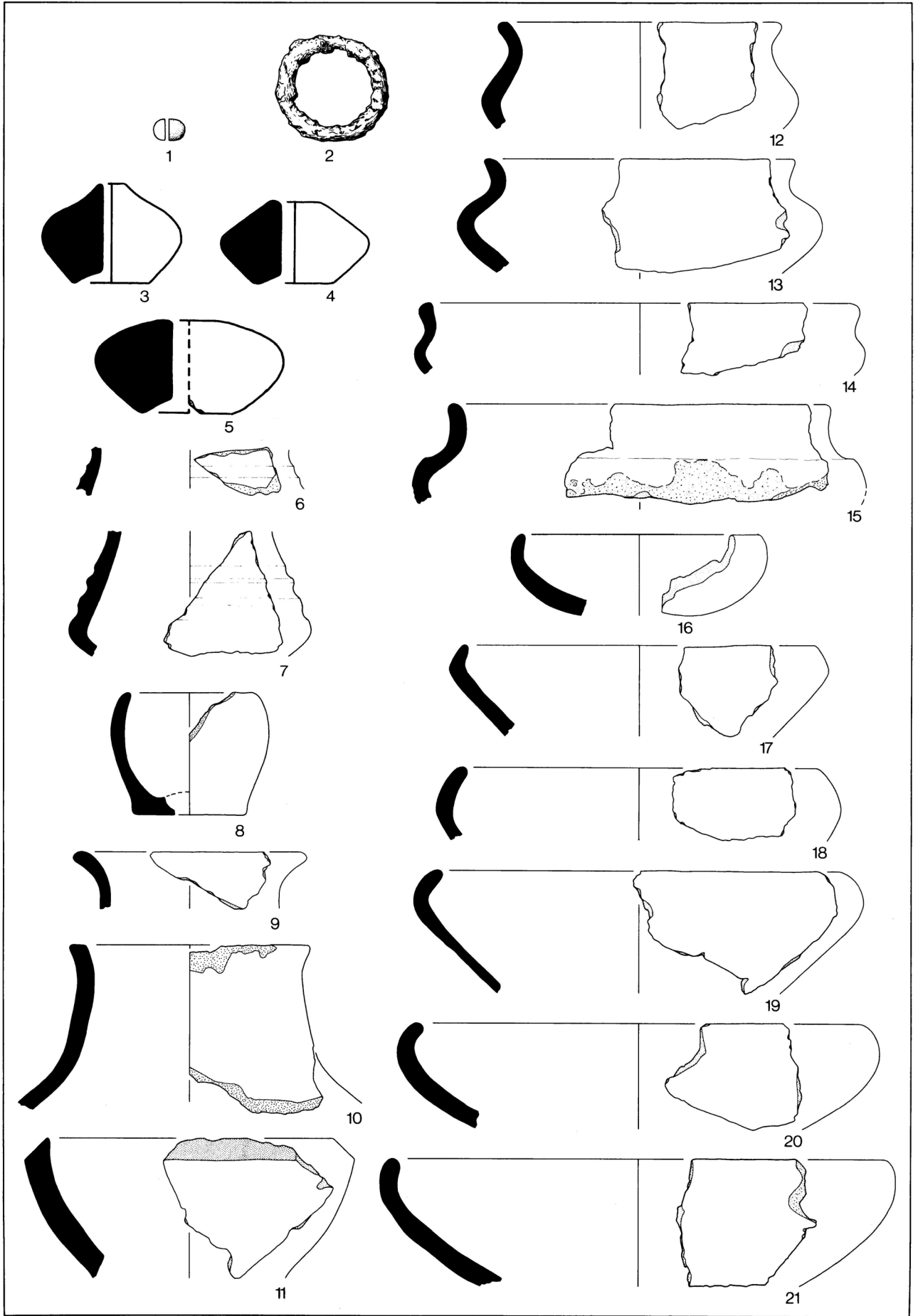
Lauffen/Neckar, HN, 'Rotenberg' Nord (358): A Funde 1968 (358c); B 'Zollstock' (358b); C Funde 1934 (358a).
 A, 6 M. 2:3; sonst M. 1:3.



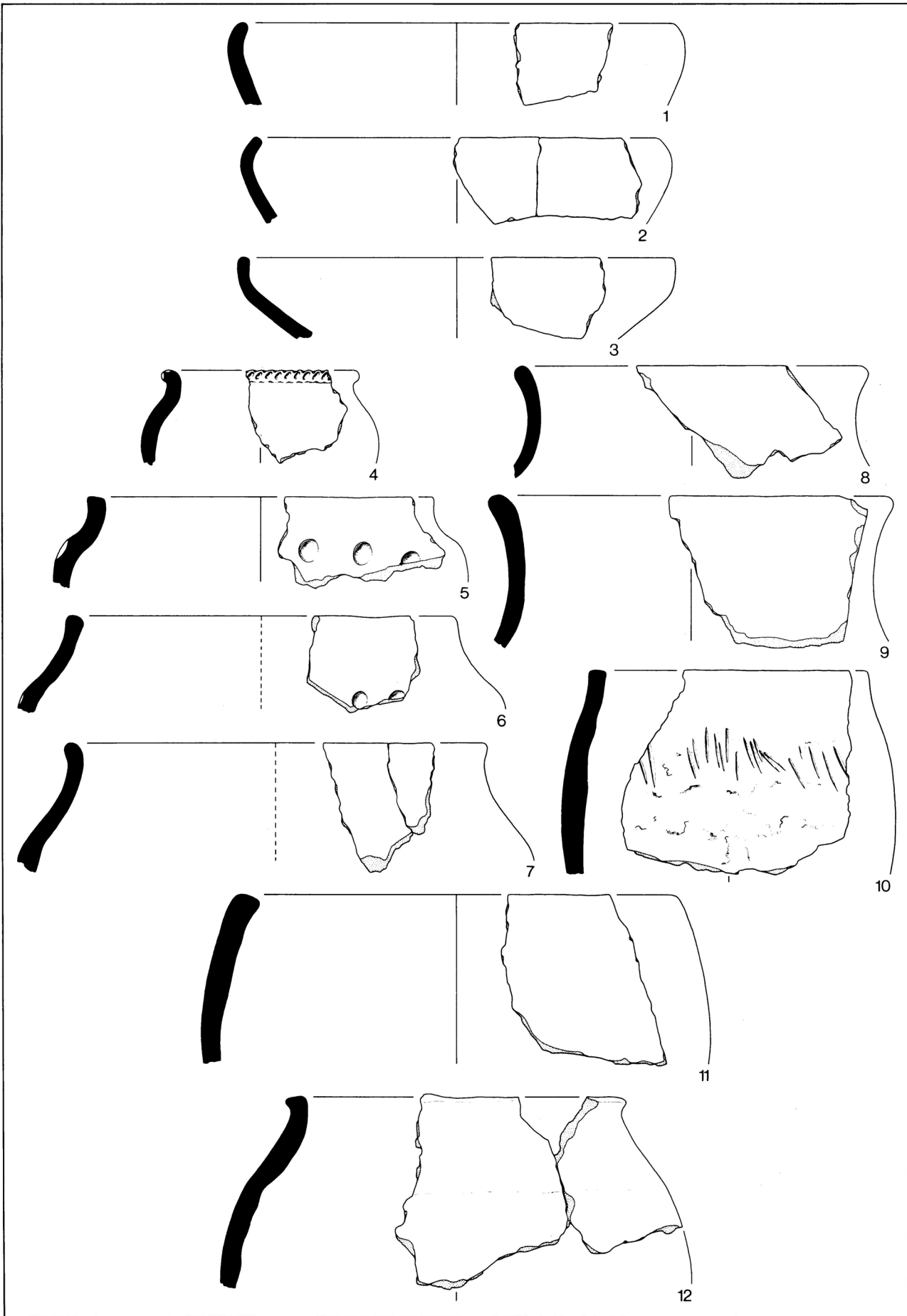
Lauffen/Neckar, HN. A ‚Rotenberg‘ Nord 1934 (358a). B-F ‚Wännle‘ (361): B Funde 1968 (361a); C Funde 1961 (361b); D ‚Geigersberg‘ (361f); E Funde 1969 (361c); F ‚Wanne I 65‘ (361b, 10). G ‚Geschrei‘ (362).
A M.1:4; sonst M. 1:3.



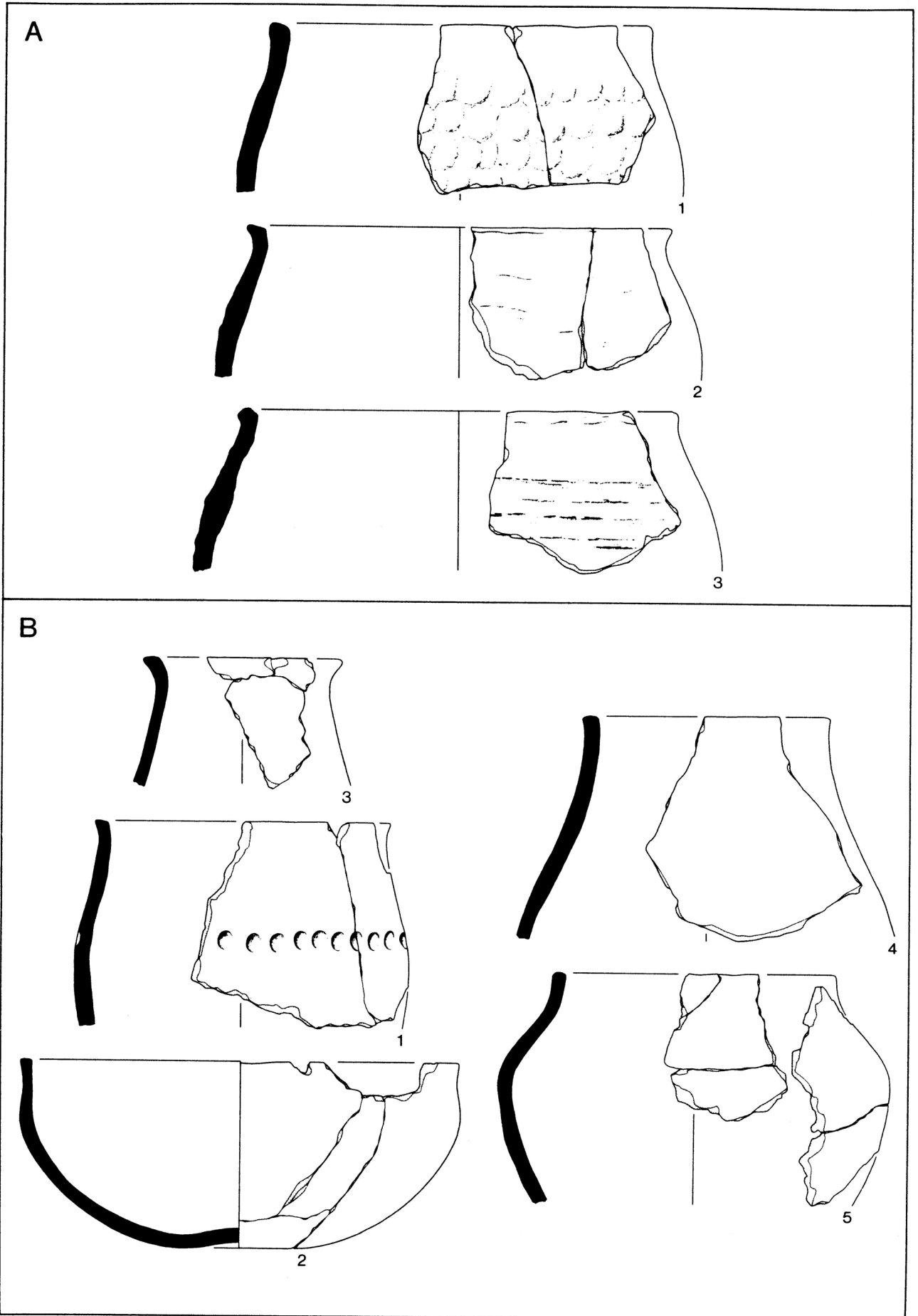
Lauffen/Neckar, HN. A. B. ‚Pfaffental‘ (364): A FSt. 13 (364d); B FSt. 4 (364b). C. ‚Mittelhöhe‘ (367). D. ‚Köberer‘, Grube 2/1971 (368d).
 D, 1 Bronze; D, 2 Eisen. D, 1.2 M. 2:3; sonst M. 1:3. /



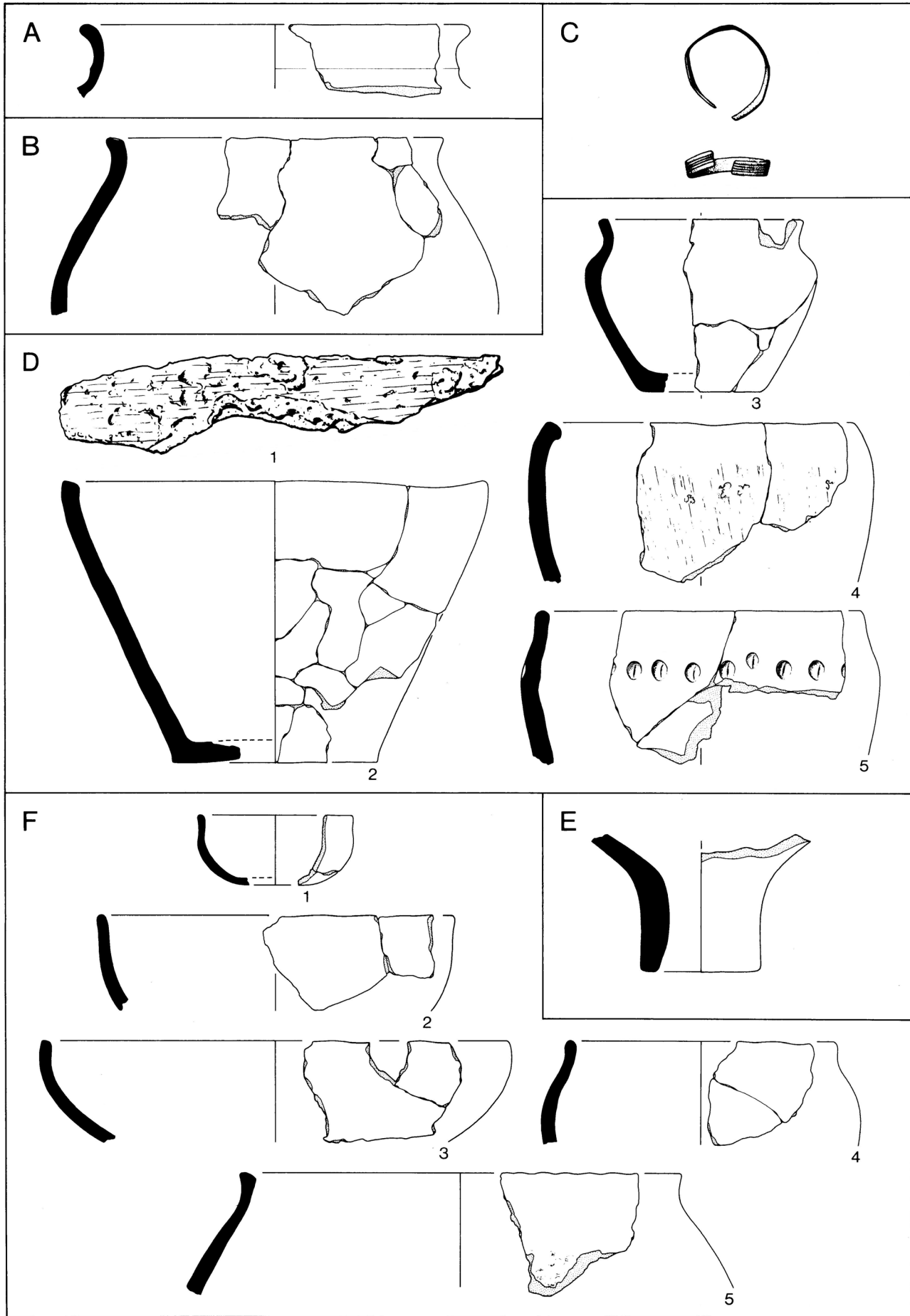
Lauffen/Neckar, HN, 'Köberer', Latène-Haus 1 (368c).
 1 Glas; 2 Eisen. 1-5 M. 2:3; sonst M. 1:3.



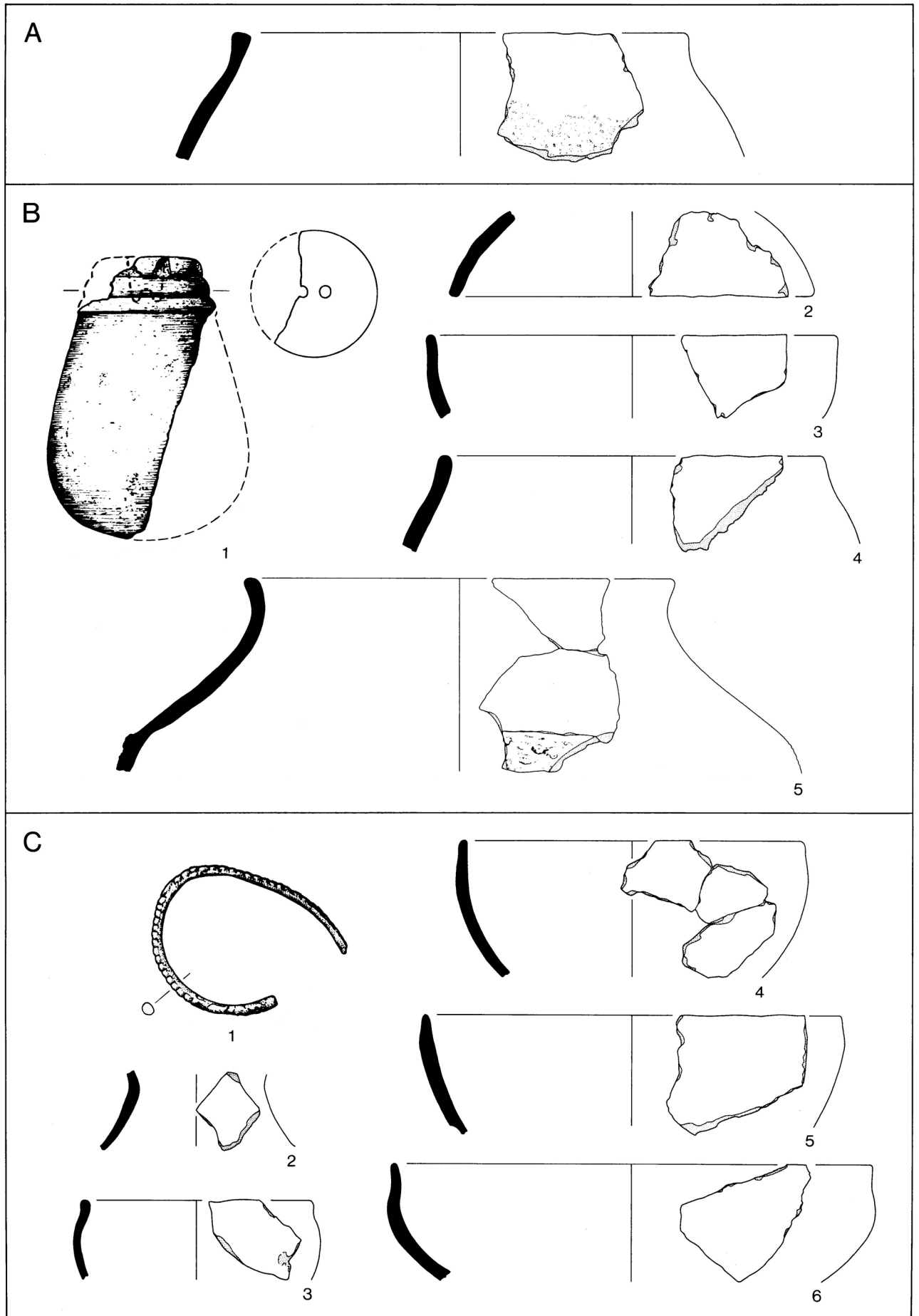
Lauffen/Neckar, HN, 'Köberer', Latène-Haus 1 (368c).
M. 1:3.



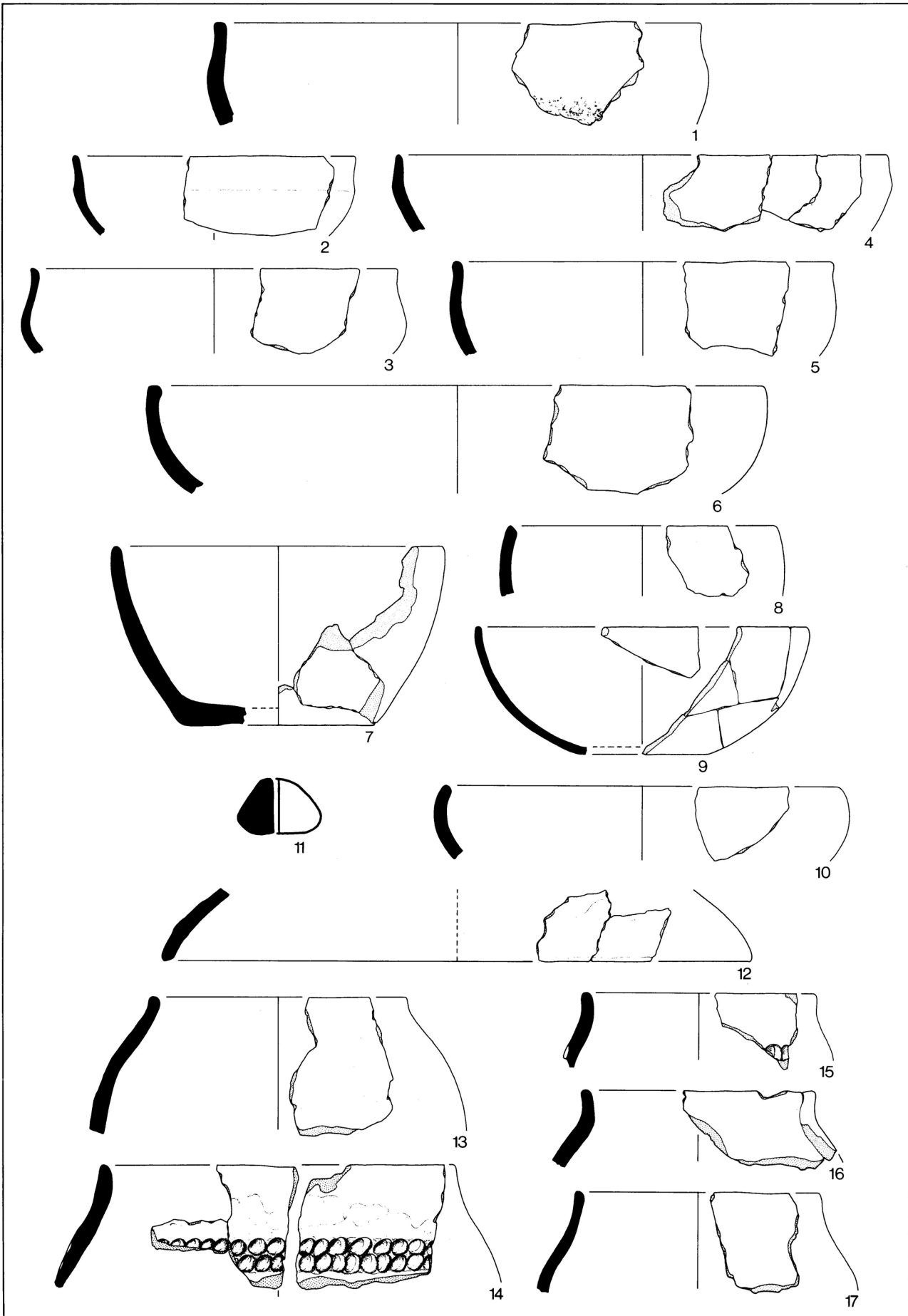
Lauffen/Neckar, HN. A ‚Köberer‘, Latène-Haus 1 (368c). B ‚Köberer‘ Nord (369b).
M. 1:3.



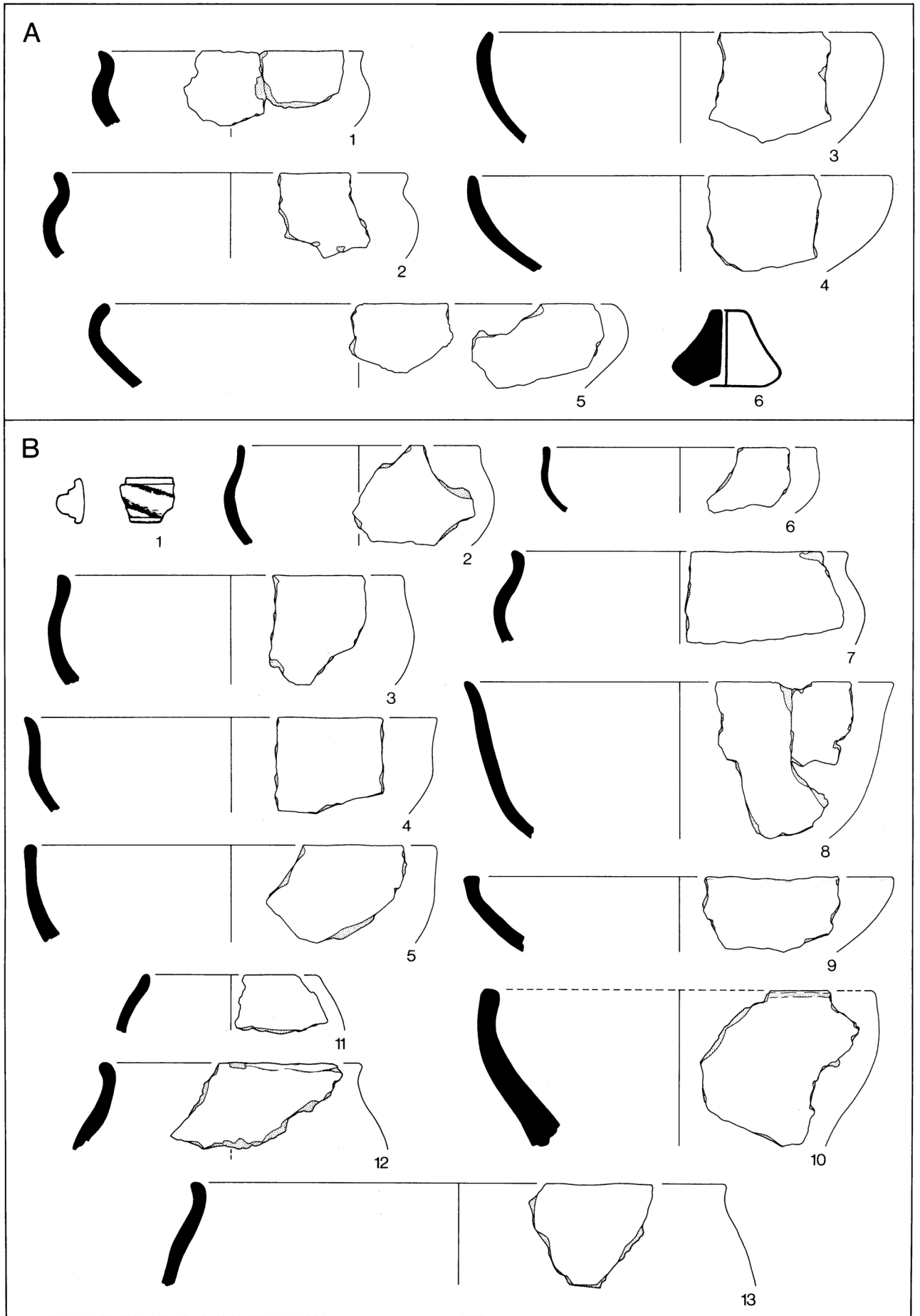
Lauffen/Neckar, HN. A. B. ‚Köberer‘ (368): A Kiesgrube Steinle (368b); B Grube 1980 (368i). C-E ‚Unterrainer Weg‘ (370): C Grube 1; D Grube 2; E Streufunde. F ‚Brunnenäcker‘ Süd, Grube 2 (372a).
 C Bronze; D, 1 Eisen. C; D, 1 M. 2:3; sonst M. 1:3.



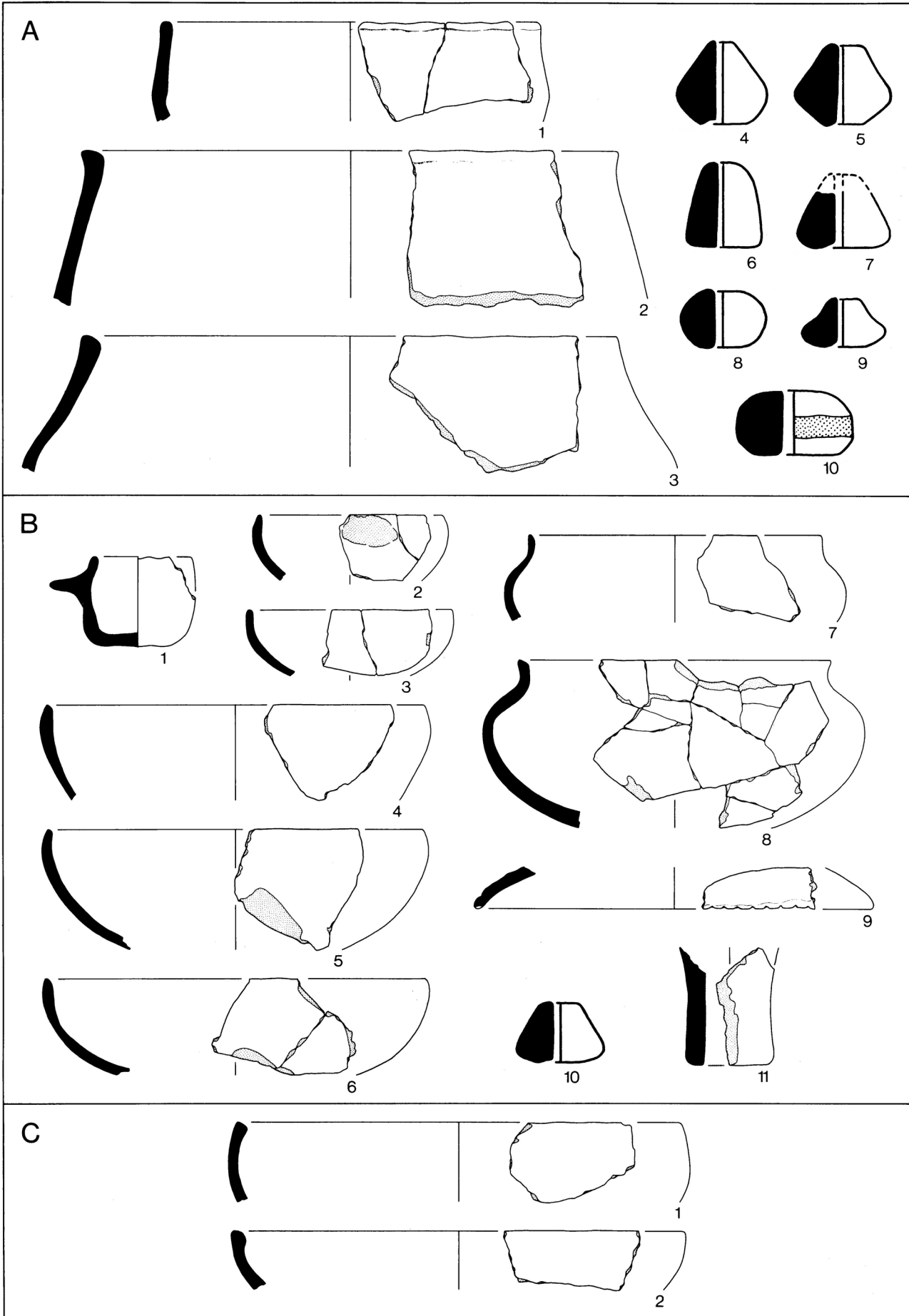
Lauffen/Neckar, HN, 'Brunnenäcker' Süd (372a): A Grube 1; B Grube 3; C Grube 6.
B, 1 Sandstein; C, 1 Bronze. B, 1; C, 1 M. 2:3; B, 5 M. 1:4; sonst M. 1:3.



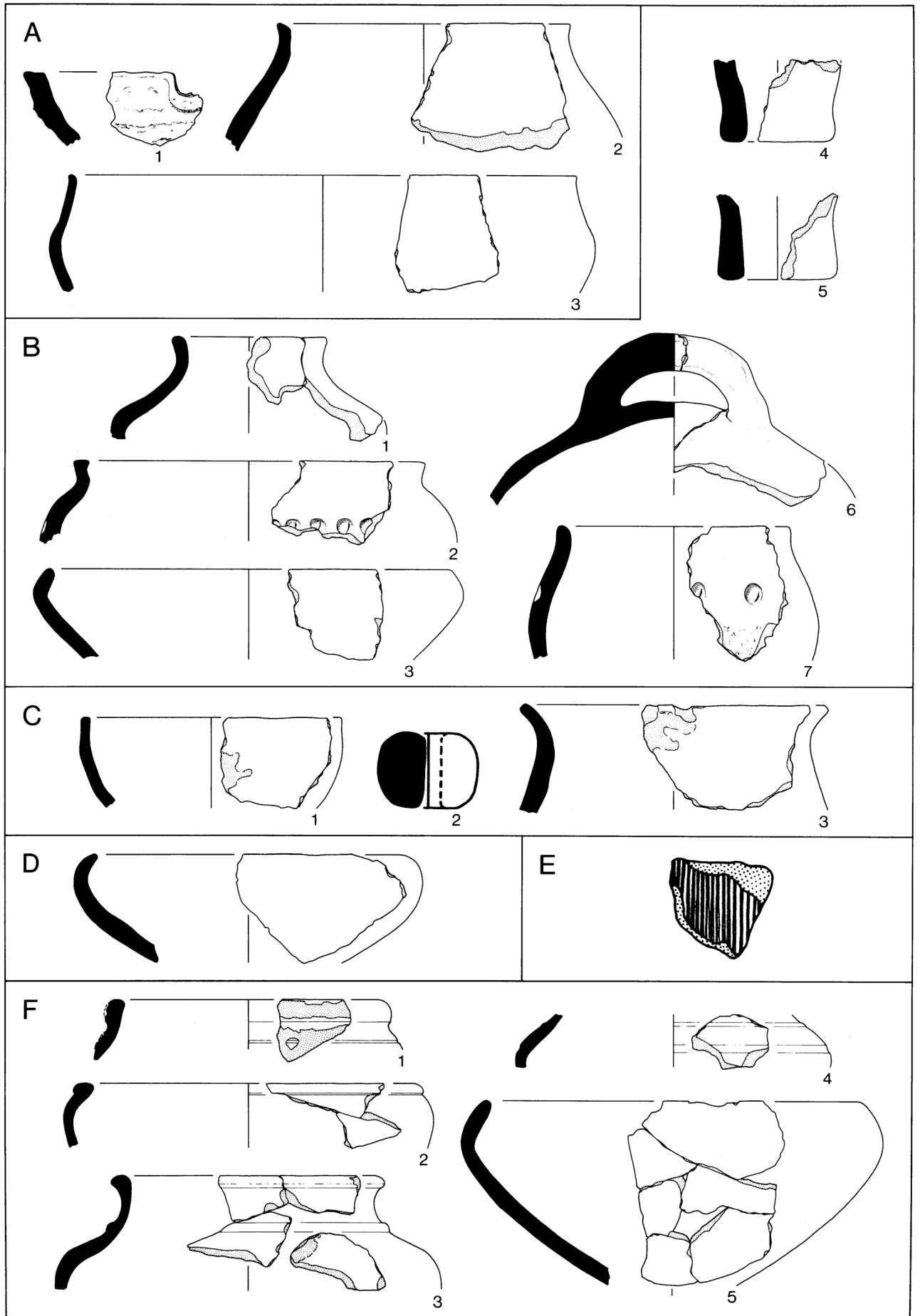
Lauffen/Neckar, HN, 'Brunnenäcker' Süd (372a), Grube 6.
11 M. 2:3; sonst M. 1:3.



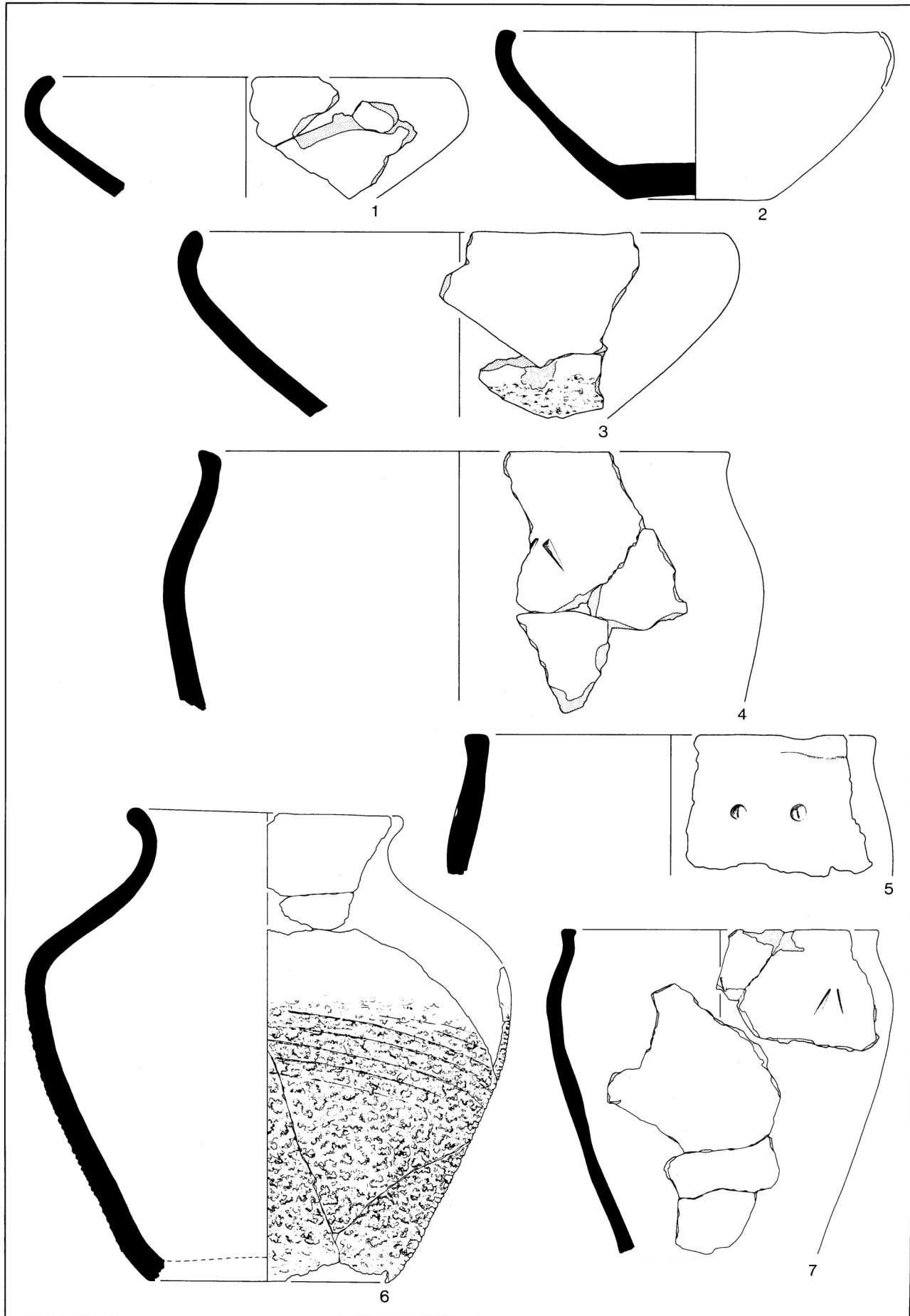
Lauffen/Neckar, HN, 'Brunnenäcker' Süd (372): A Funde Schäffer, Lauffen 145 (372b); B Funde Schäffer, Lauffen 146 (372c).
 B, 1 Glas. A, 6; B, 1 M. 2:3; sonst M. 1:3.



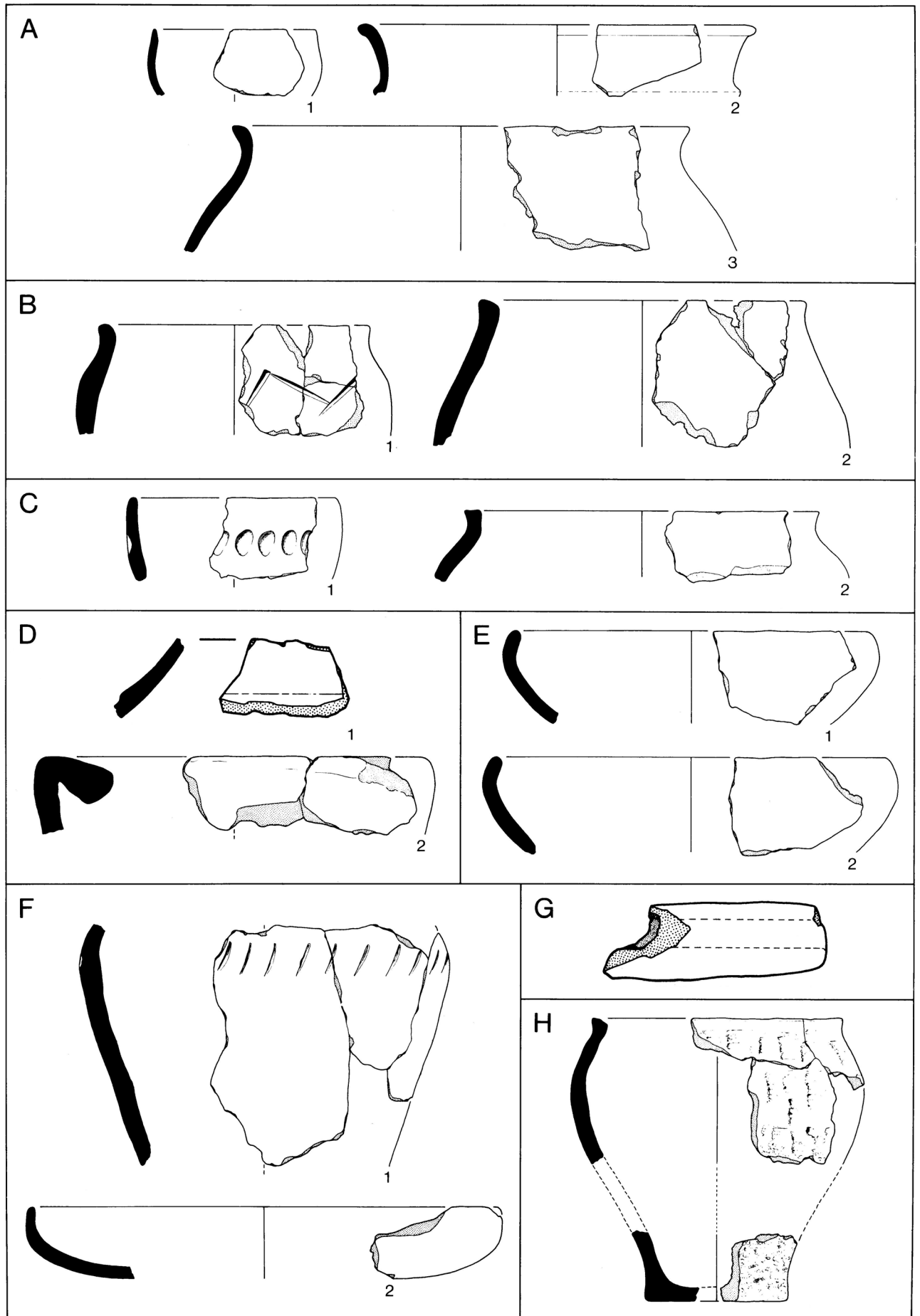
Lauffen/Neckar, HN. A. B. 'Brunnenäcker' Süd (372): A Funde Schäffer, Lauffen 146 (372c); B Funde Schwarzkopf (372d).
 C. 'Brunnenäcker' Nord (373).
 A, 4-10; B, 10 M. 2:3; sonst M. 1:3.



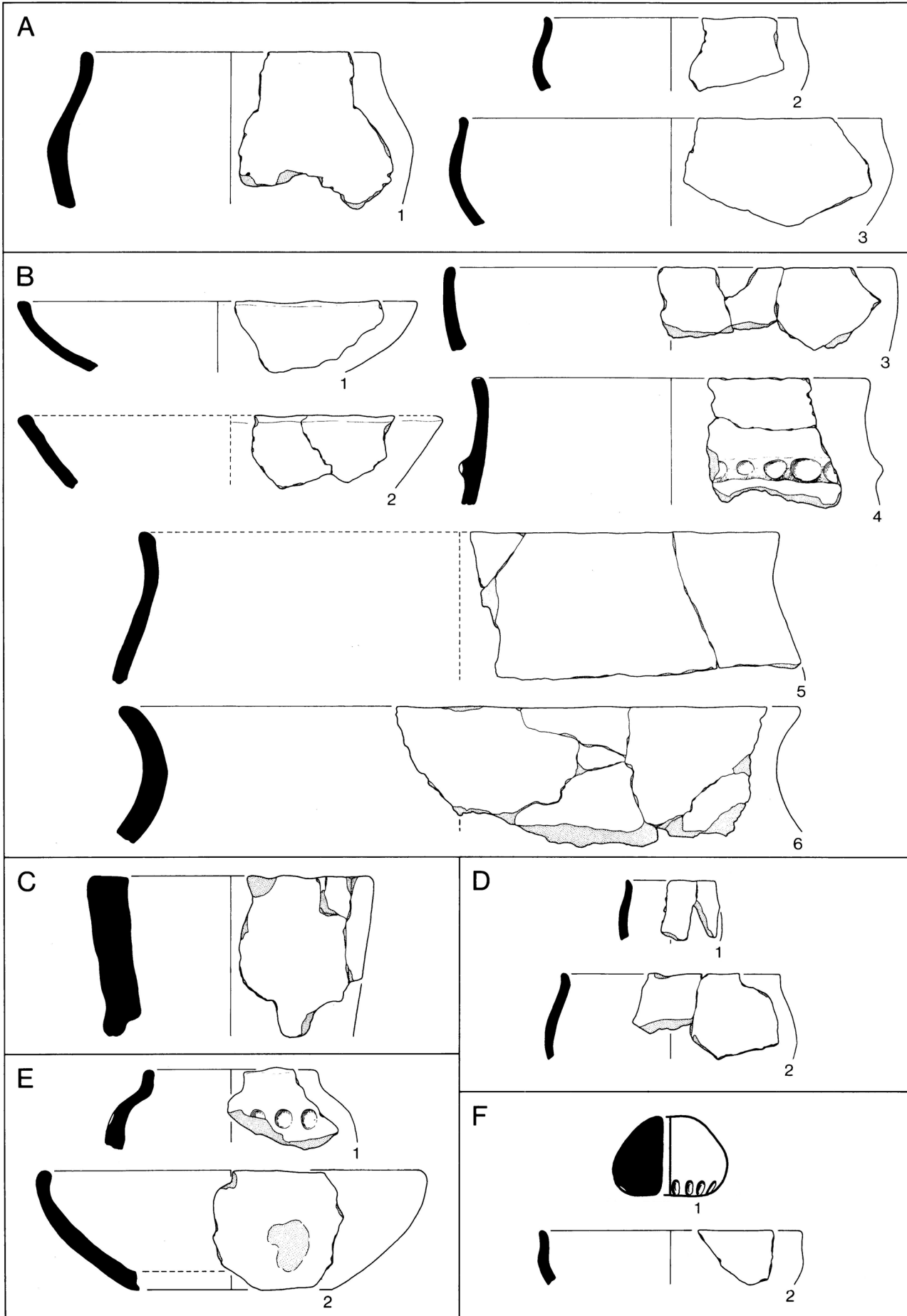
Lauffen/Neckar, HN. A ‚Brunnenäcker‘ Nord (373). B. C ‚Obere Konsten‘ (374b): B Funde Schäffer, Lauffen 148; C Funde Schwarzkopf. D-F ‚Brunnenäcker‘, Gutshofbereich (375): D. E Funde Schwarzkopf (375b); F Fundkomplex 1978 (375a). C, 2; E M. 2:3; sonst M. 1:3.



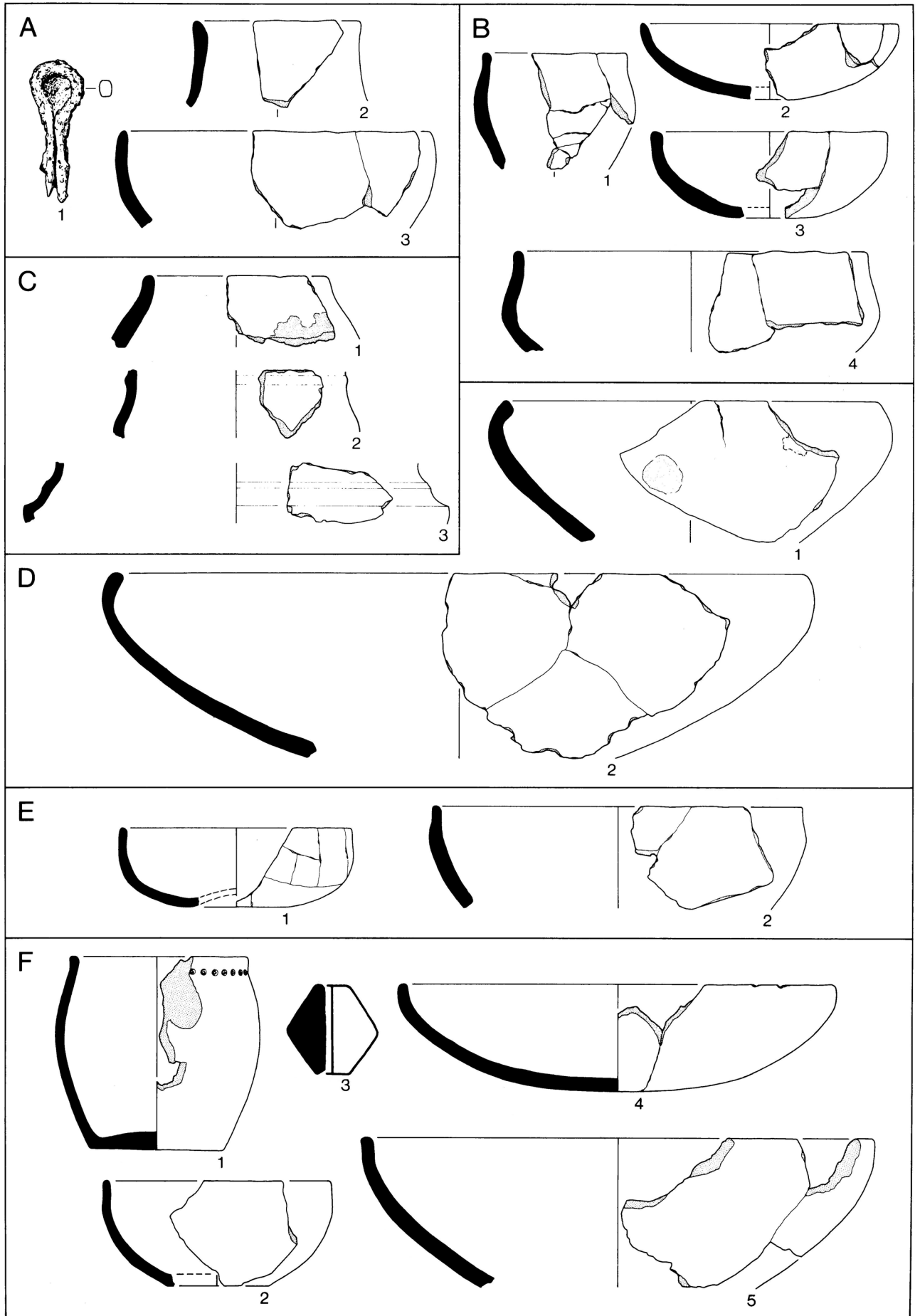
Lauffen/Neckar, HN, 'Brunnenäcker', Gutshofbereich, Fundkomplex 1978 (375a).
1-5 M. 1:3; 6.7 M. 1:4.



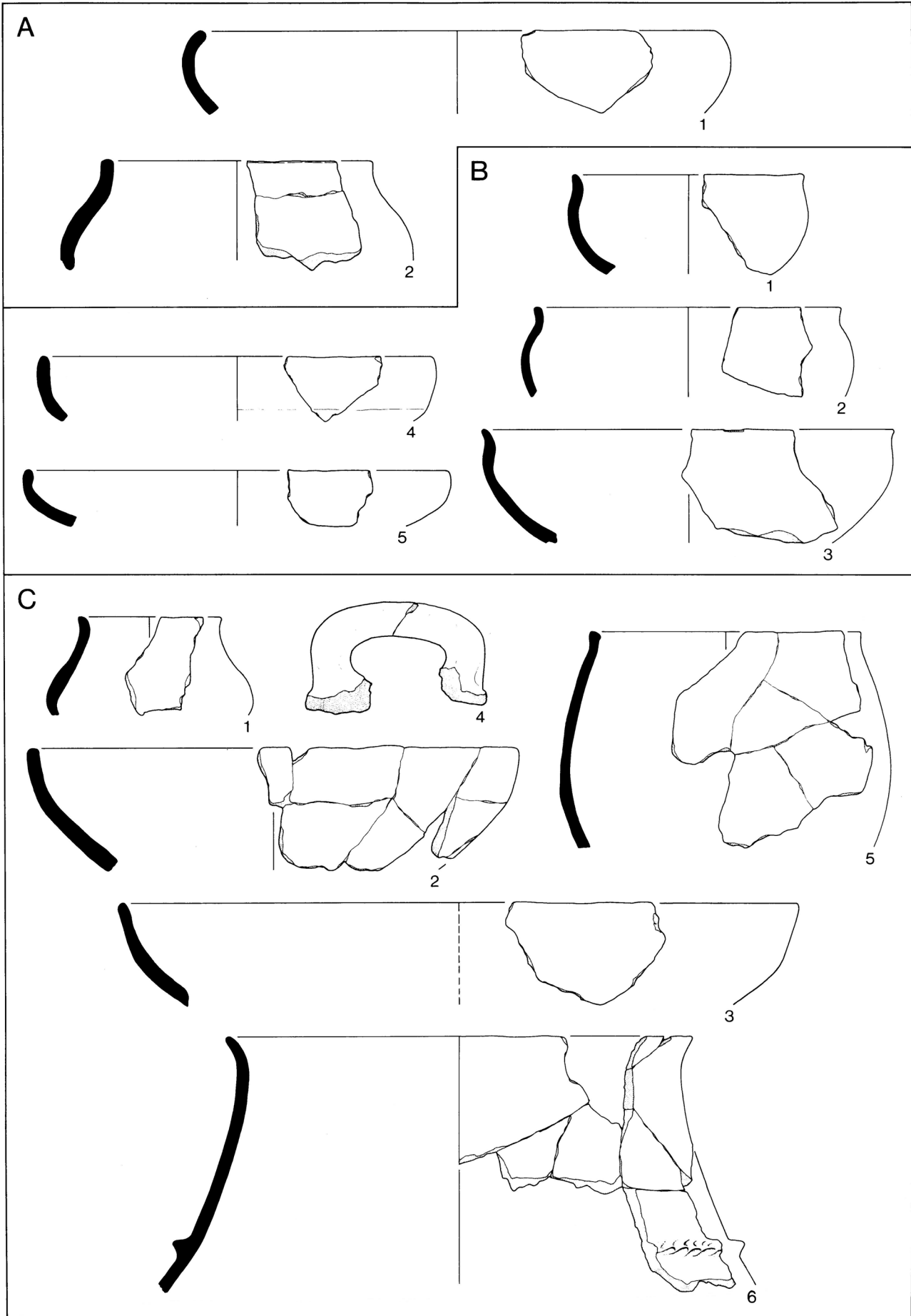
A Lauffen/Neckar, HN, 'Ob den Bergen' (377c). B. C Lauffen/Neckar u. Neckarwestheim, HN: B 'Galgenäcker' (378a); C 'Betelbaum' (378b). D-H Leingarten-Gtroßgartach, HN: D Hafnerstr. (400); E 'Annungsgrund' (381b); F 'Bei der Sandgrube' (389a); G 'Himmelreich' (390); H 'Annungsgrund' (381a).
D, 1; G M. 2:3; sonst M. 1:3.



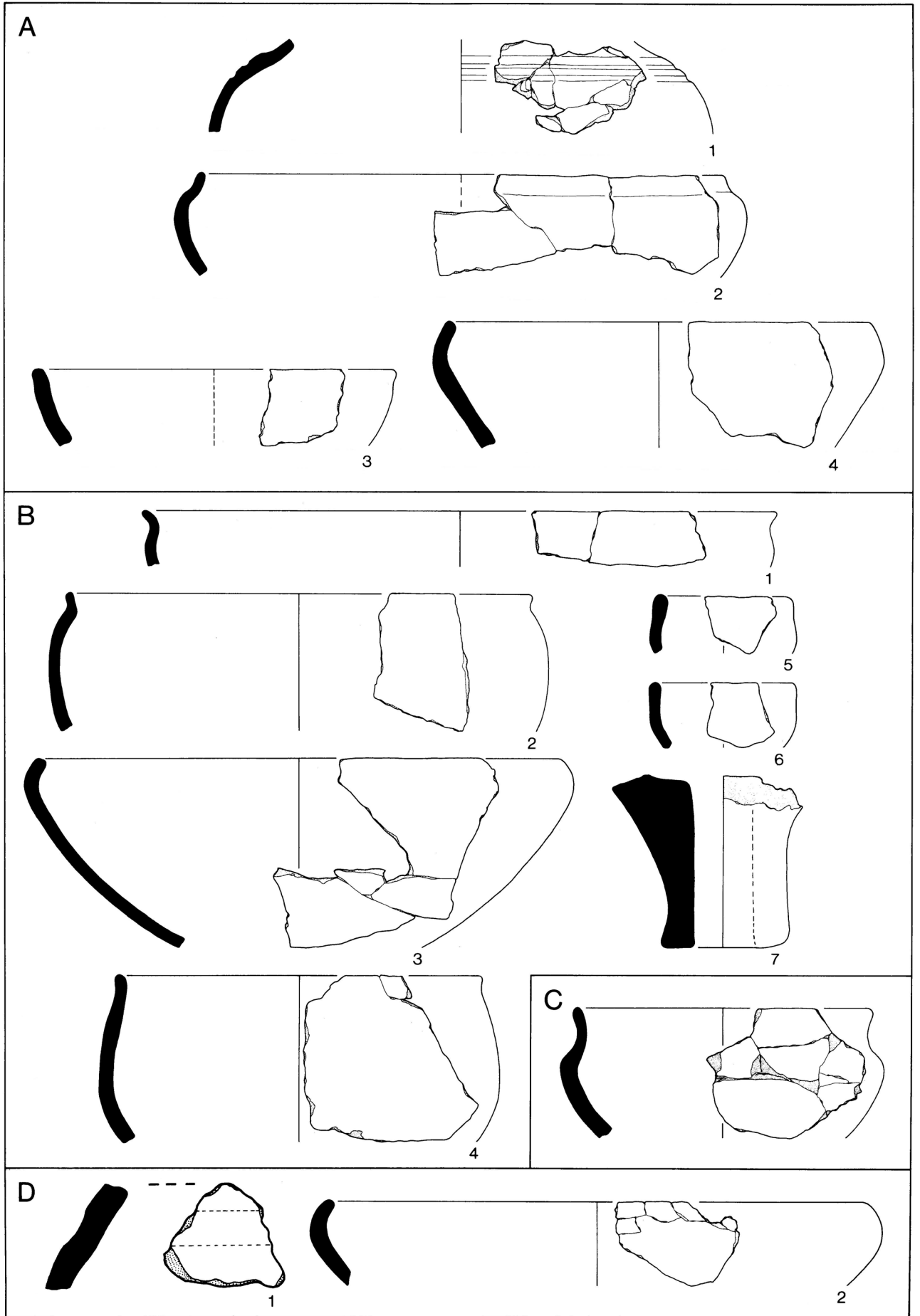
A-C Leingarten-Großgartach, HN, ‚Himmelreich‘/‘Mühlpfad‘/‘Flurscheide‘ (392): A Grube 5; B Grube 6; C Grube 3. D-F Leingarten-Schluchtern, HN: D ‚Neugärtle‘ (403); E ‚Ob der Mühle‘ (402); F ‚Lerchenberg‘ (406).
 F, 1 M. 2:3; sonst M. 1:3.



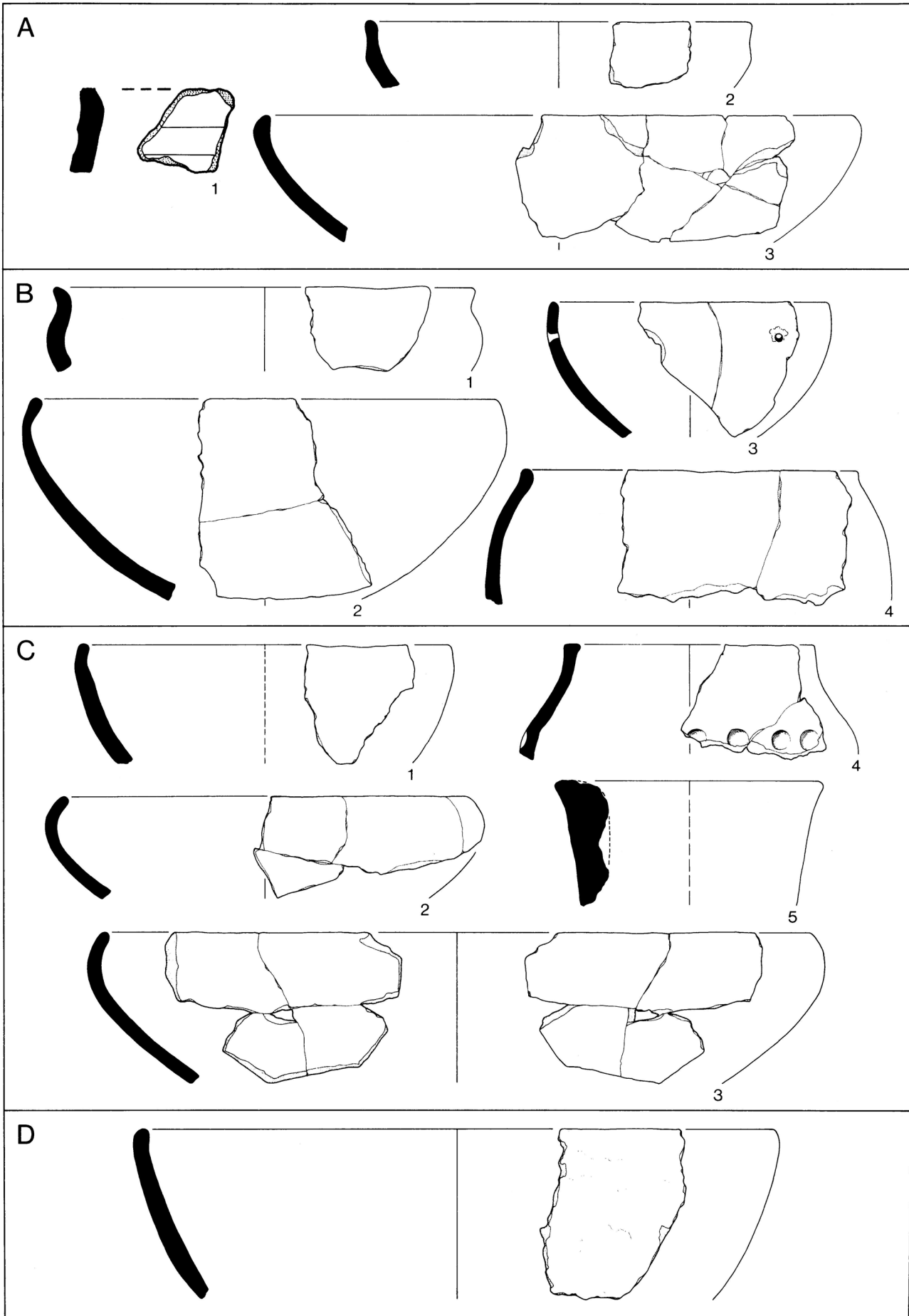
A-D Leingarten-Schluchtern, HN: A. B Karlsruher Straße (405): A Grube 1; B Grube 2. C. D ‚Röte‘ (404): C Funde 1980/81; D. E Funde 1962. E. F Neckarsulm, HN, ‚Untere Wildäcker‘ (410): E Funde um 1925b(410a); F Binswanger Str. (410b).
A, 1 Eisen. A, 1; F, 3 M. 2:3; sonst M. 1:3.



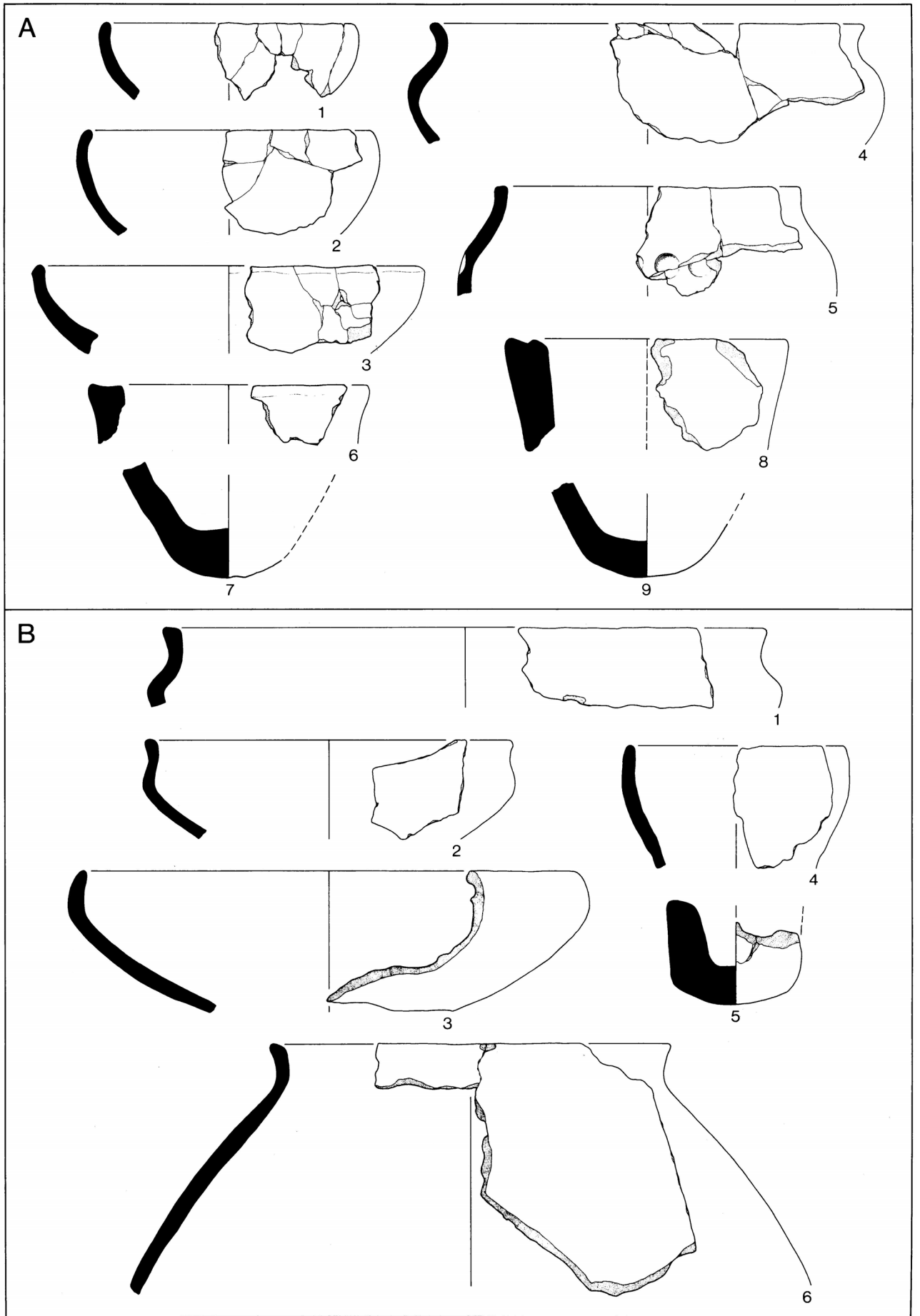
A Neckarsulm, HN, 'Pfarräcker' (411). B. C Neckarsulm-Obereisesheim, HN, 'Falltoräcker' (413); B Lindenstr. (413a); C Falltorstr. (413b).
 C, 6 M. 1:4; sonst M. 1:3.



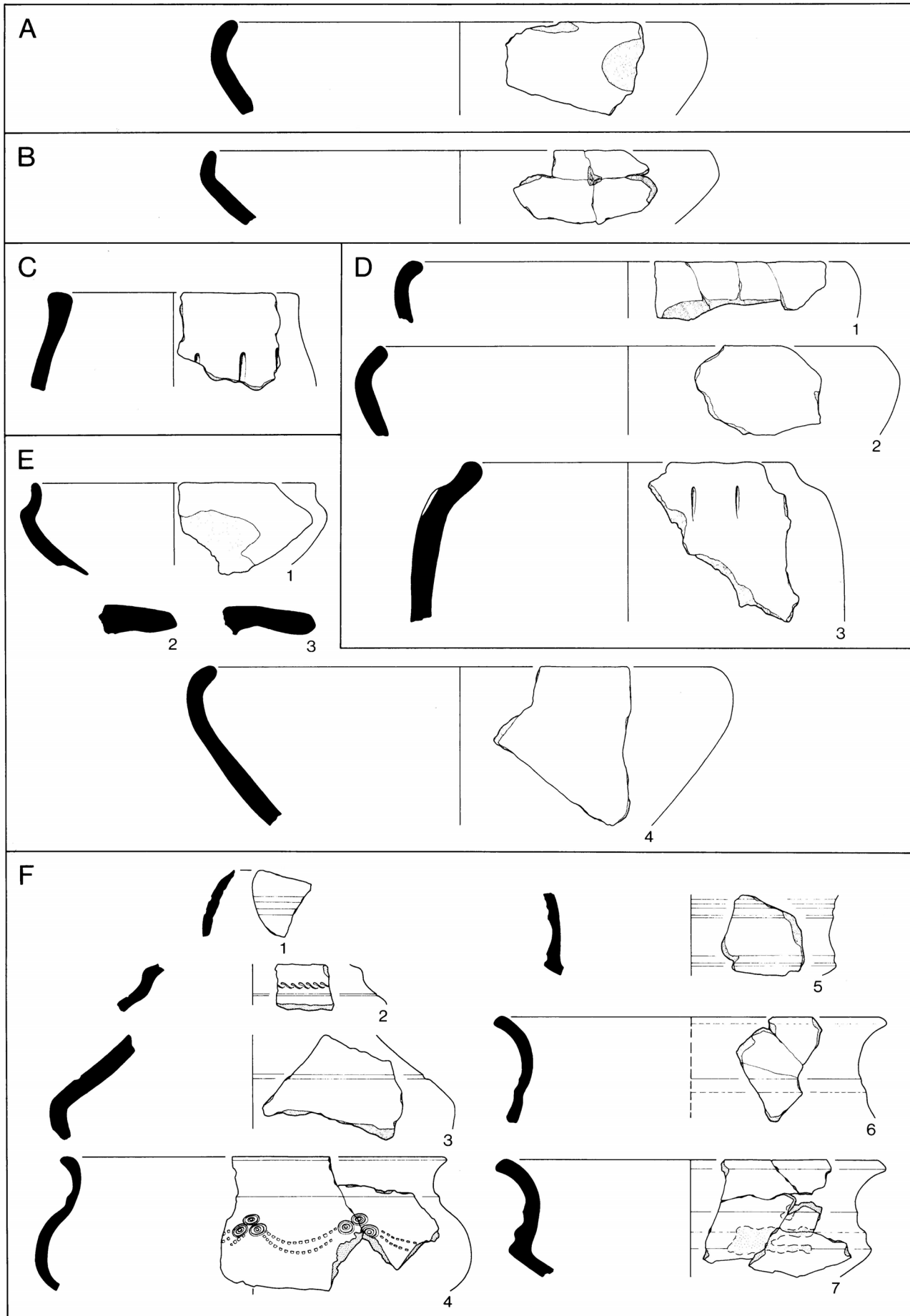
Neckarsulm-Obereisesheim, HN, 'Hätzenberg' (416a): A Grube 1; B Grube 4; C Grube 7; D Grube 9.
A, 1 M. 2:3; sonst M. 1:3.



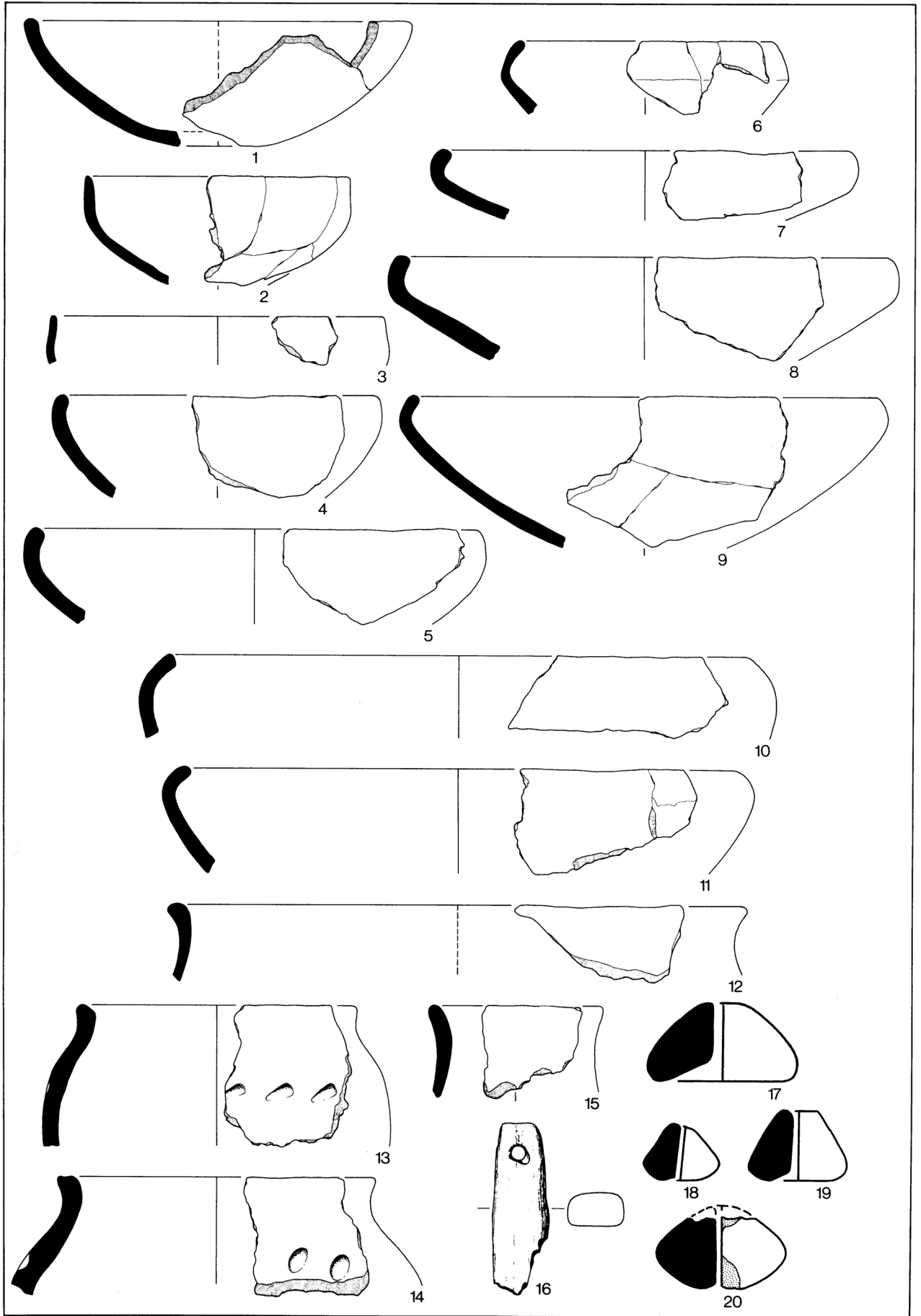
Neckarsulm-Obereisesheim, HN, 'Hätzenberg' (416a): A Grube 8; B Grube 3; C Grube 10; D Grube 11.
A, 1 M. 2:3; sonst M. 1:3.



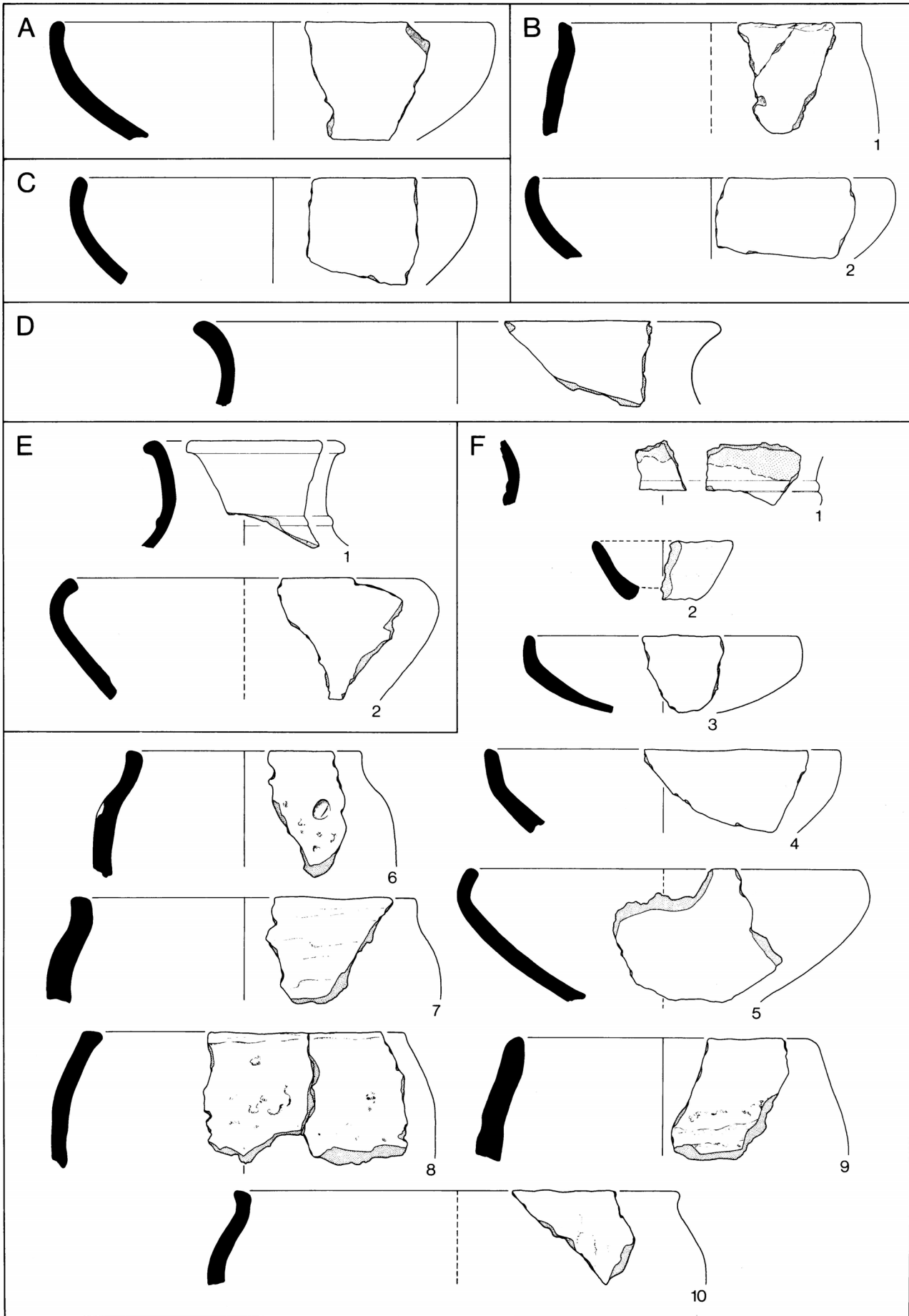
A Neckarsulm-Obereisesheim, HN, 'Hätzenberg' (416a), Grube 11. B Neckarwestheim, HN, 'Güttele' (417d).
M. 1:3



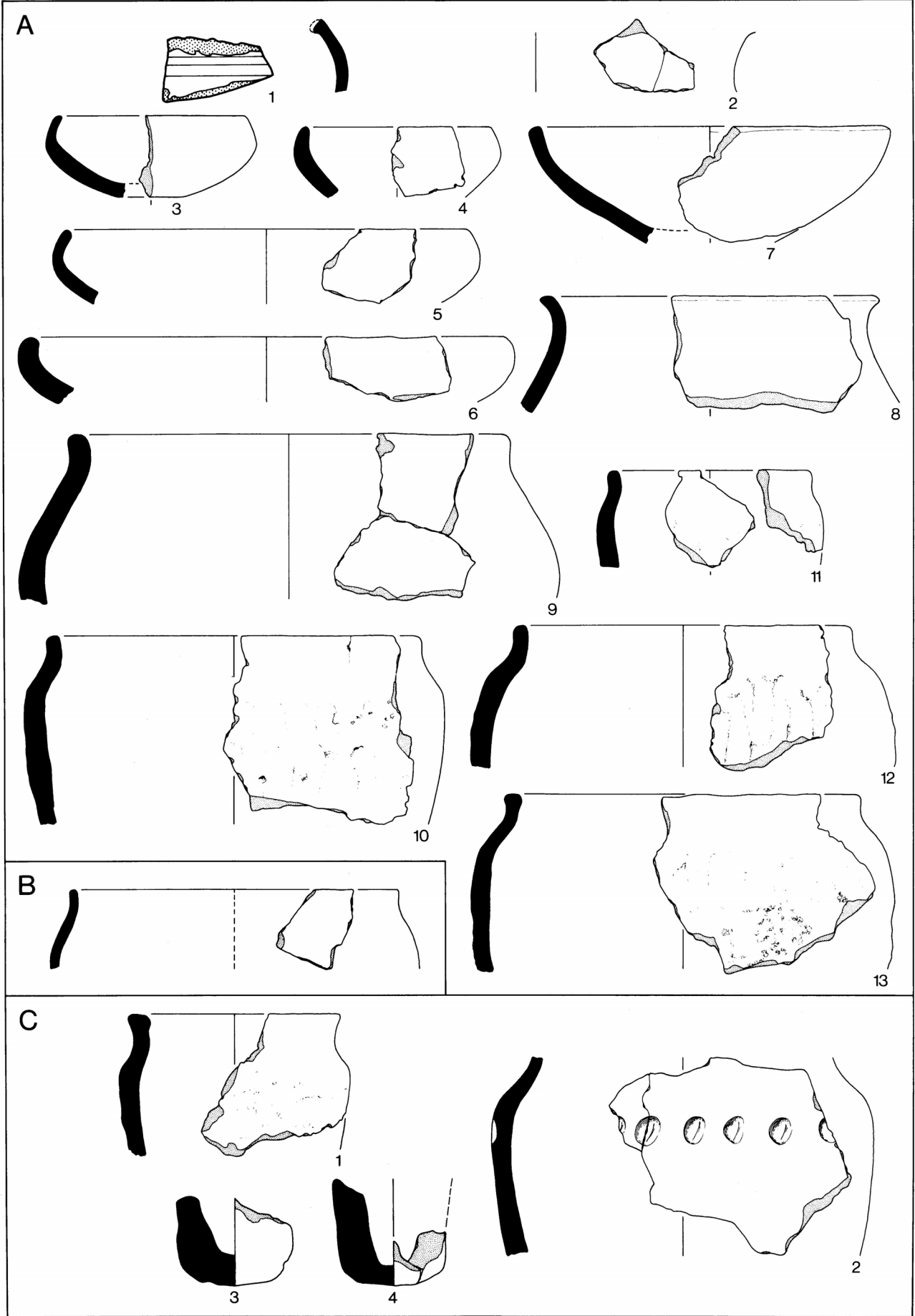
Neckarwestheim, HN. A ‚Gütle‘ (417a). B ‚Gemrigheimer Weg‘ (419b). C ‚Mühläcker‘ (421). D. E ‚Gemrigheimer Weg‘ Nord (420b): D FSt. 1; E FSt. 2. F ‚Neckarberg‘ (422).
M. 1:3.



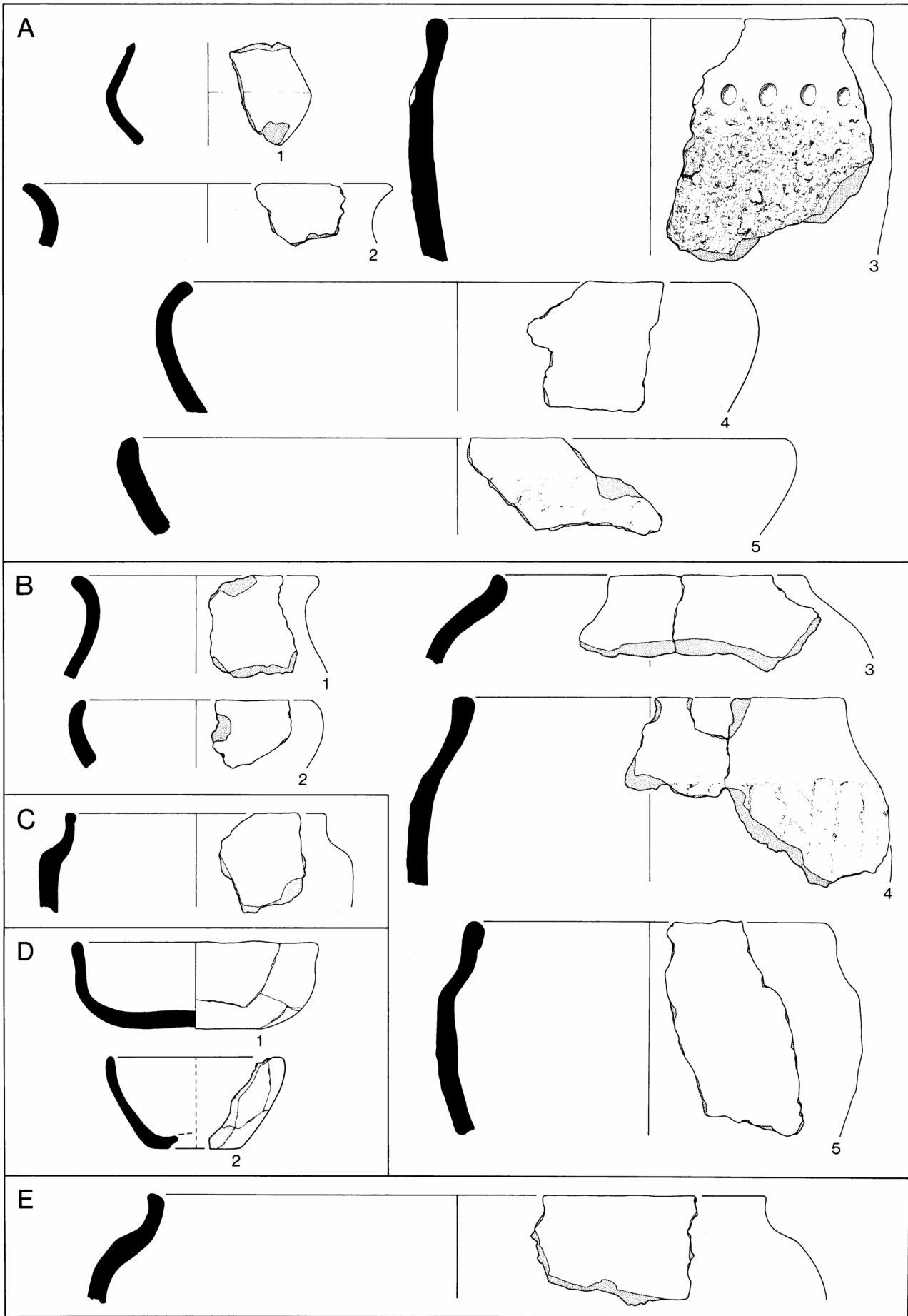
Neckarwestheim, HN, 'Neckarberg' (422).
 16-20 M. 2:3; sonst M. 1:3.



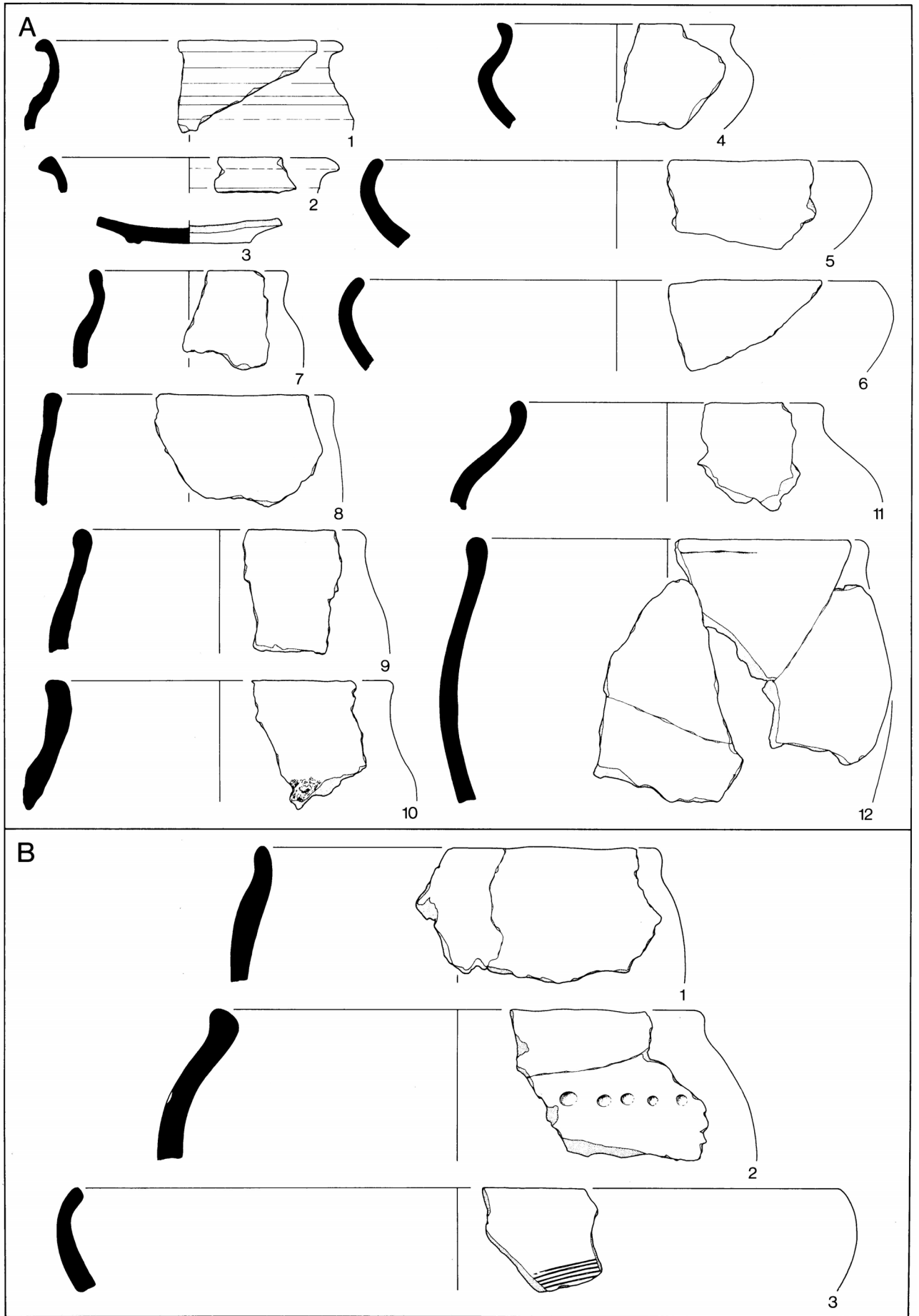
A. B Neckarwestheim, HN: A 'Spitzen' (423); B 'Hart' (424). C. D Neuenstadt/Kocher, HN: C 'Gänsrain' (425); D 'Öhringer Straße' (426). E. F Nordheim, HN, 'Geißbühl'/Immenäcker' (429); E Königsberger Str. (429b); F Grube 1975 (429c).
M. 1:3.



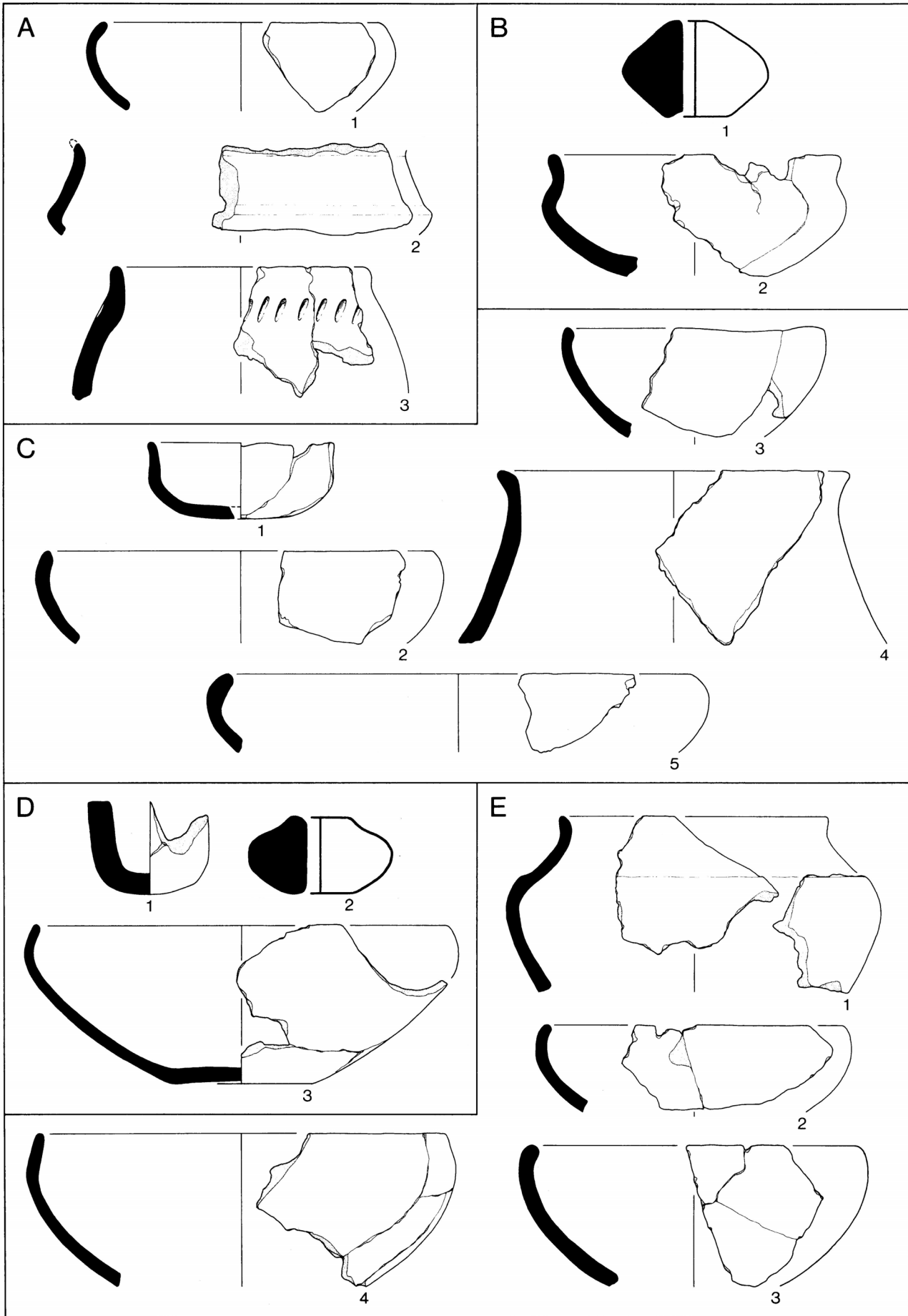
Nordheim, HN. A ‚Geißbühl‘/‘Immenäcker‘ (429d). B ‚Steinfurt‘, Brackenheimer Str. (432a). C ‚Weißen‘, Seyboldstr. (430c).
A, 1 M. 2:3; sonst M. 1:3.



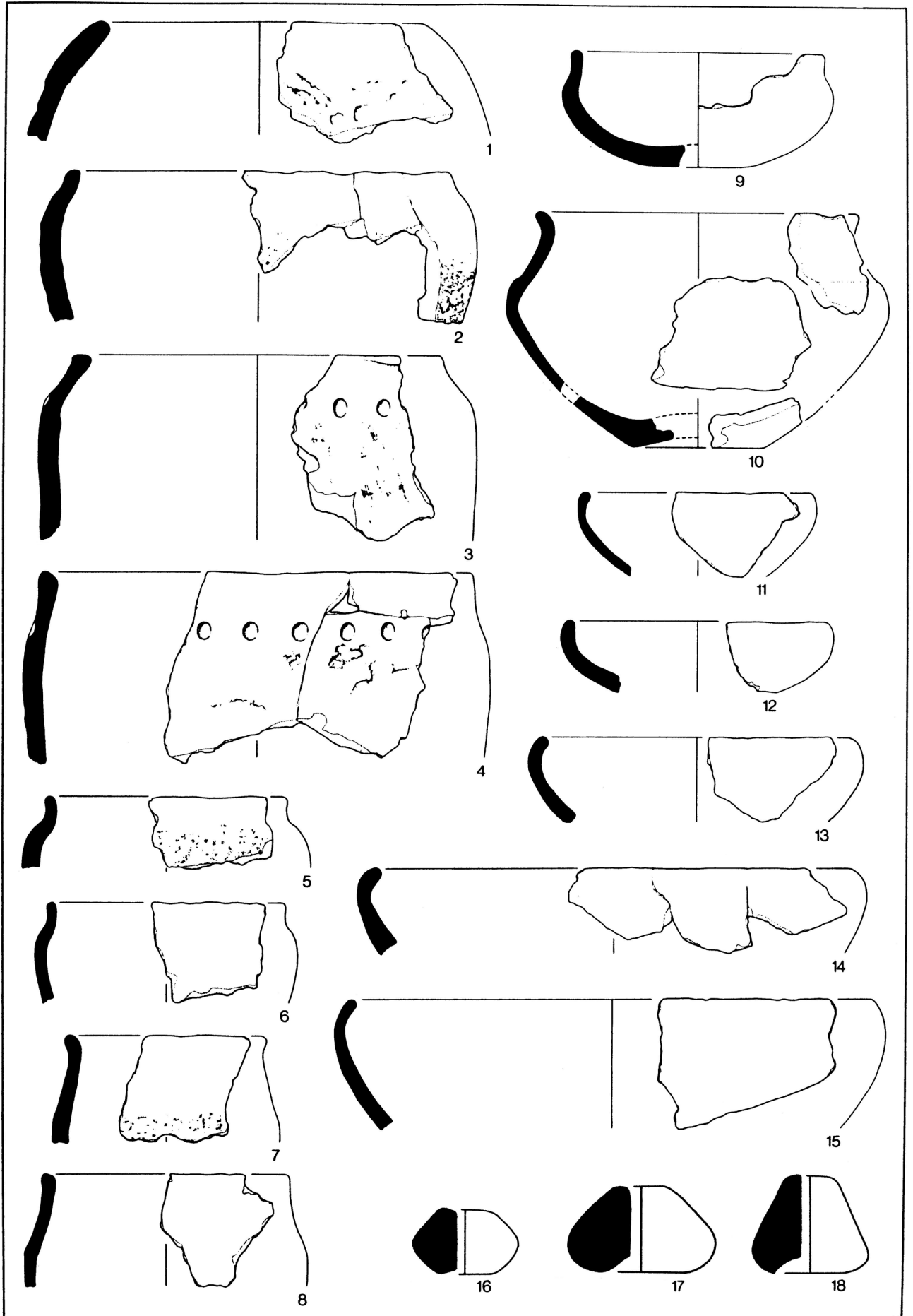
A. B Nordheim, HN, ‚Weihen‘ (430): A Funde 1951 (430a); B Funde 1954 (430b). C-E Schwaigern, HN ‚Leidensberg‘ (437):
 C Funde 1961 (437a); D Funde 1974, Grube 1 (437d); E Funde 1974, Grube 2 (437d).
 M. 1:3.



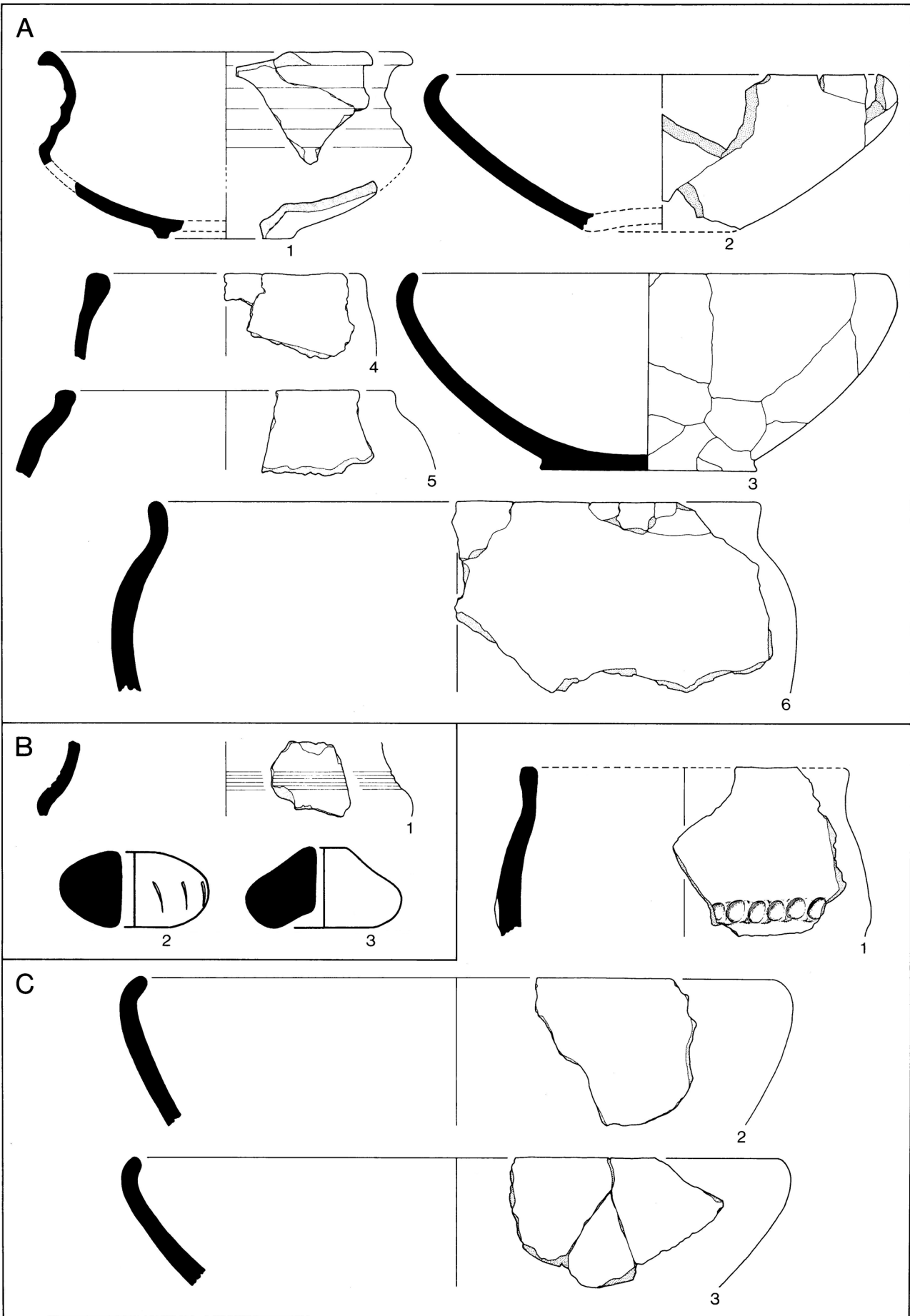
Schwaigern, HN. A ‚Leidensberg‘, Funde 1970 (437b). B ‚Bäldesten‘ (438a).
M. 1:3.



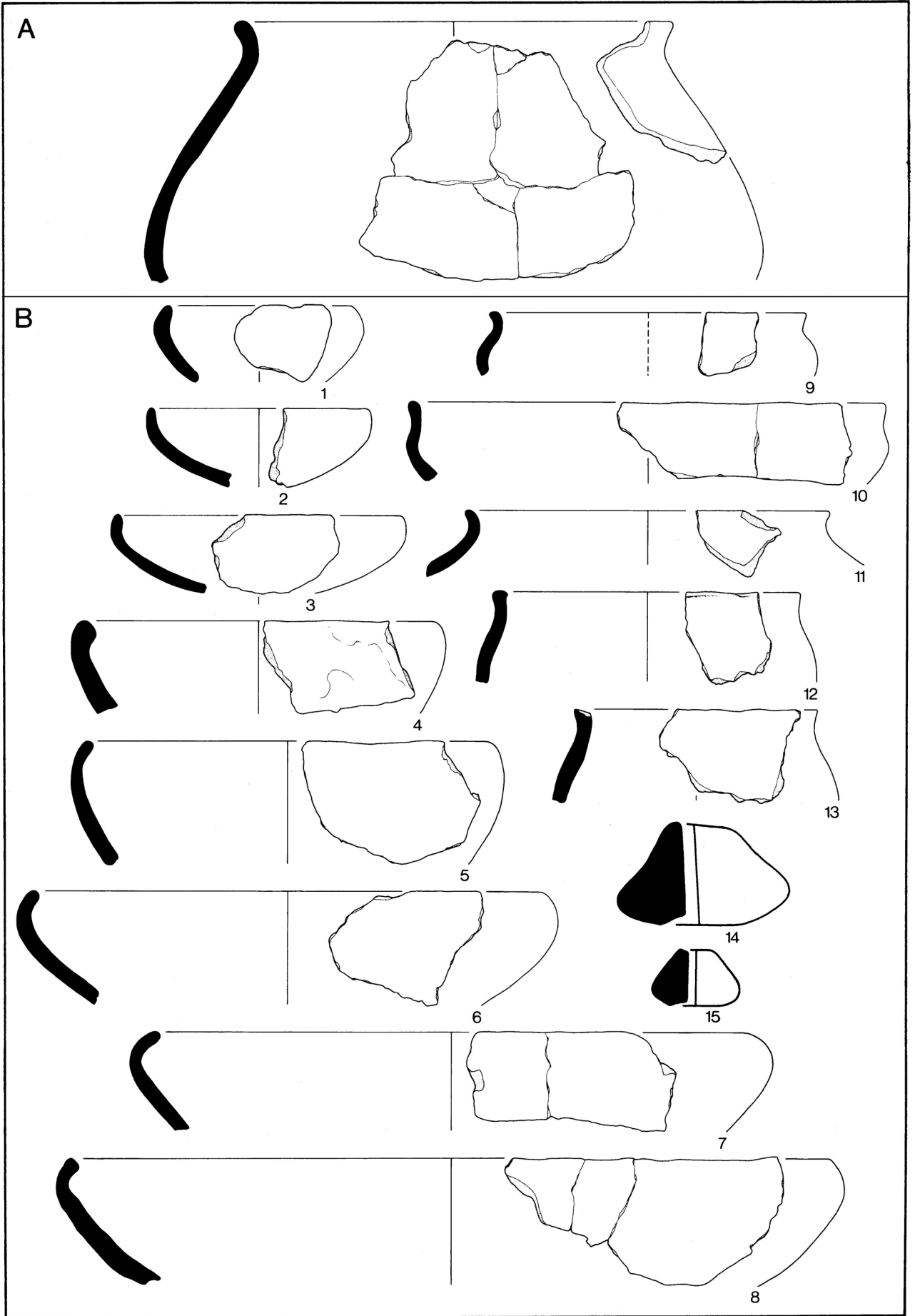
A-D Schwaigern, HN: A ‚Berwanger Halde‘ (439); B.C ‚Hängbaum‘/‚Berwanger Halde‘ (440); D ‚Hinter dem Schloß‘ (441).
 E Schwaigern-Massenbach, HN, ‚Seeberg‘ (444).
 B, 1; D, 2 M. 2:3; sonst M. 1:3.



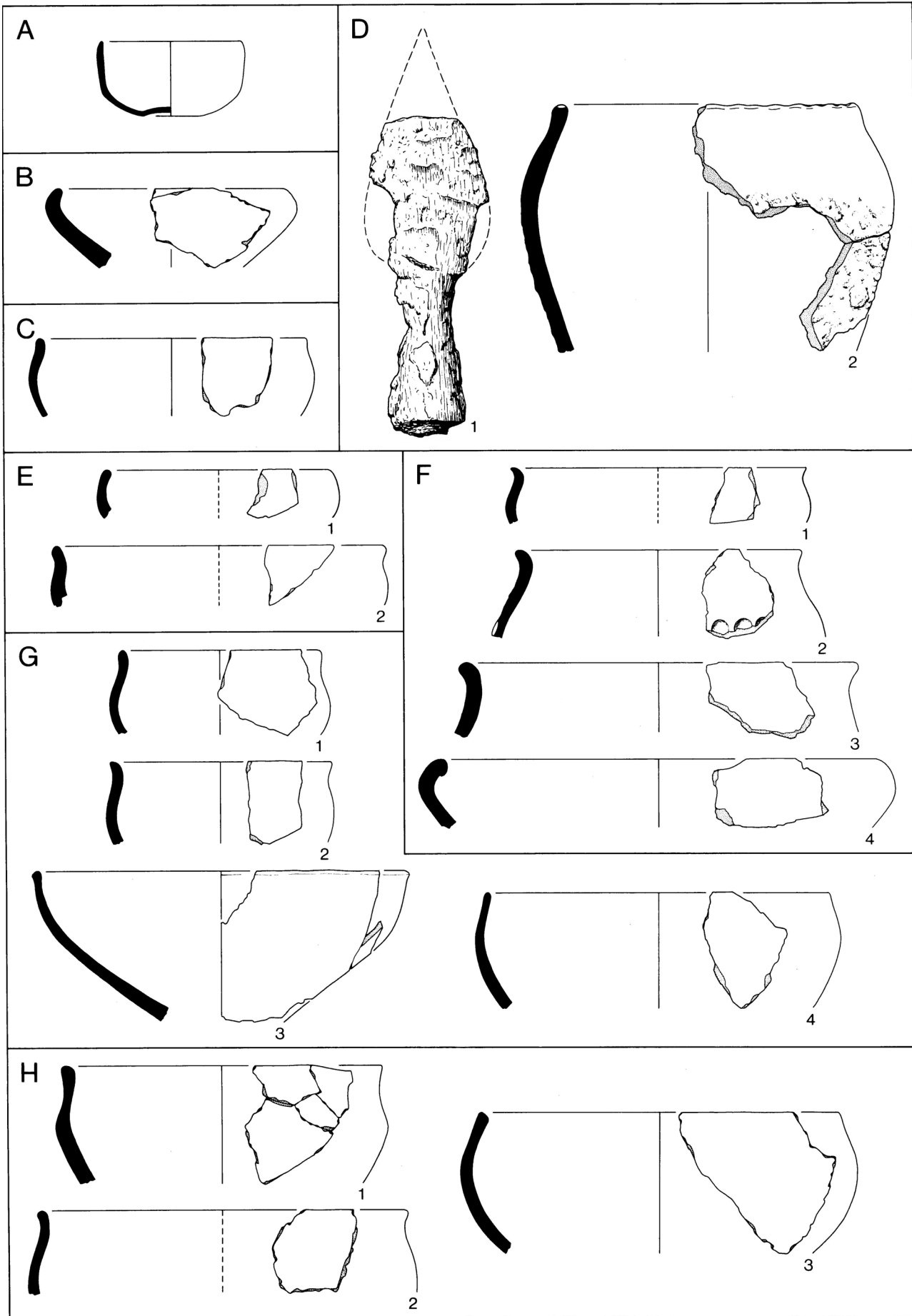
Schwaigern-Massenbach, HN, „Seeberg“ (444).
 16-18 M. 2:3; sonst M. 1:3.



A. B Schwaigern-Niederhofen, HN, ‚Holderäcker‘ (446): A FSt. A1; B FSt. C1. C Schwaigern-Stetten a. Heuchelberg, HN, ‚Burgweg‘ (451b).
 B, 2.3 M. 2:3; sonst M. 1:3.



Schwaigern-Stetten a. Heuchelberg, HN. A ‚Burgweg‘ (451a). B ‚Weißenberg‘ 450a).
B, 14.15 M. 2:3; sonst M. 1:3.



A-D Talheim, HN: A 'Hühnerbrünnele' (453). B 'Gückerlesäcker' (456a). C 'Hoher Markstein' (454). D 'Rauher Stich' (455).
 E-G Untereisesheim, HN: E. F 'Neckarhalde' (460): E Funde 1956 (460a); F Funde 1964 (460b). G 'Bei dem Schafhaus' (459).
 H Untergruppenbach, HN, 'Kirchgrund' (462).
 D, 1 Eisen. D, 1 M. 2:3; sonst M. 1:3.