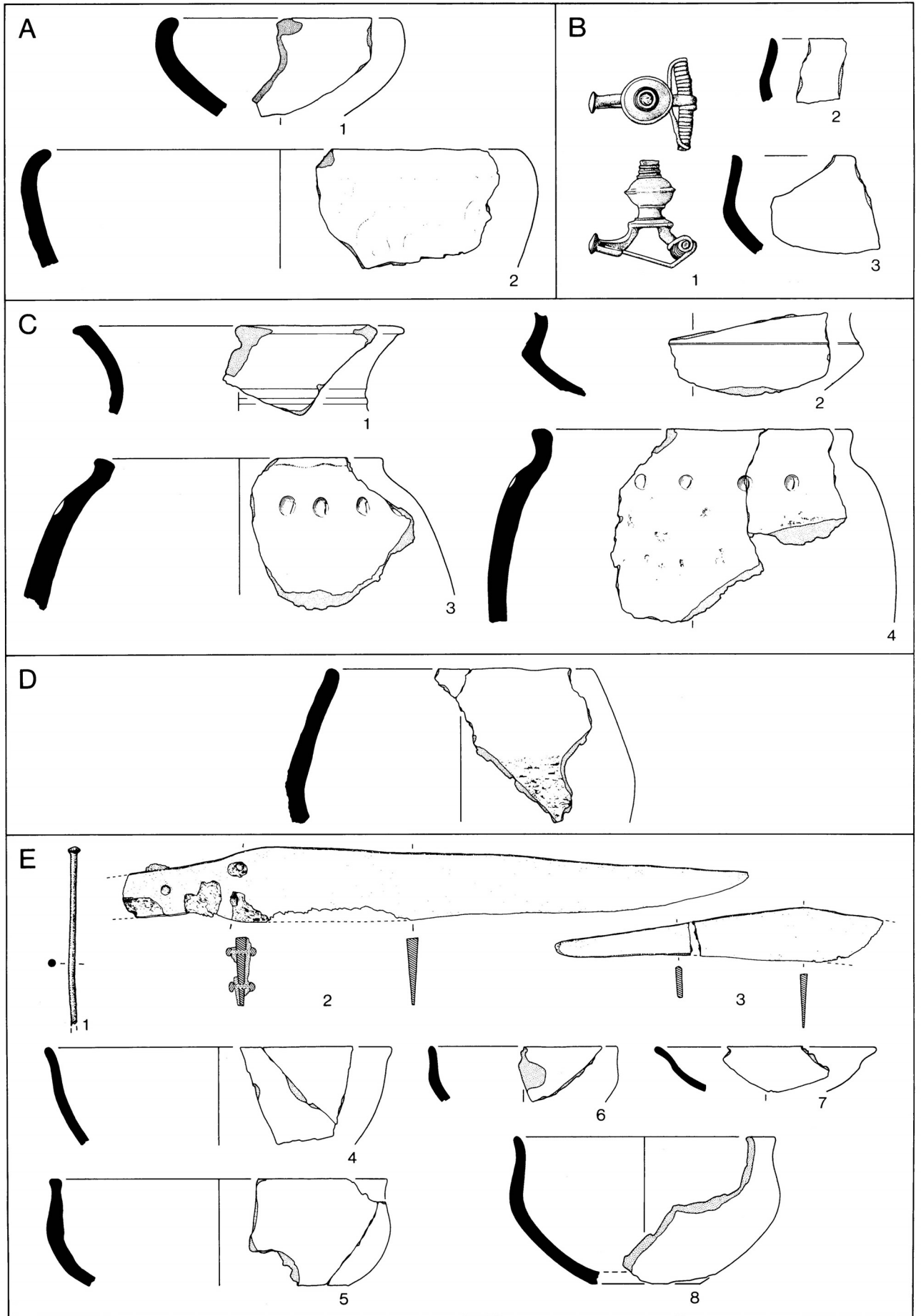
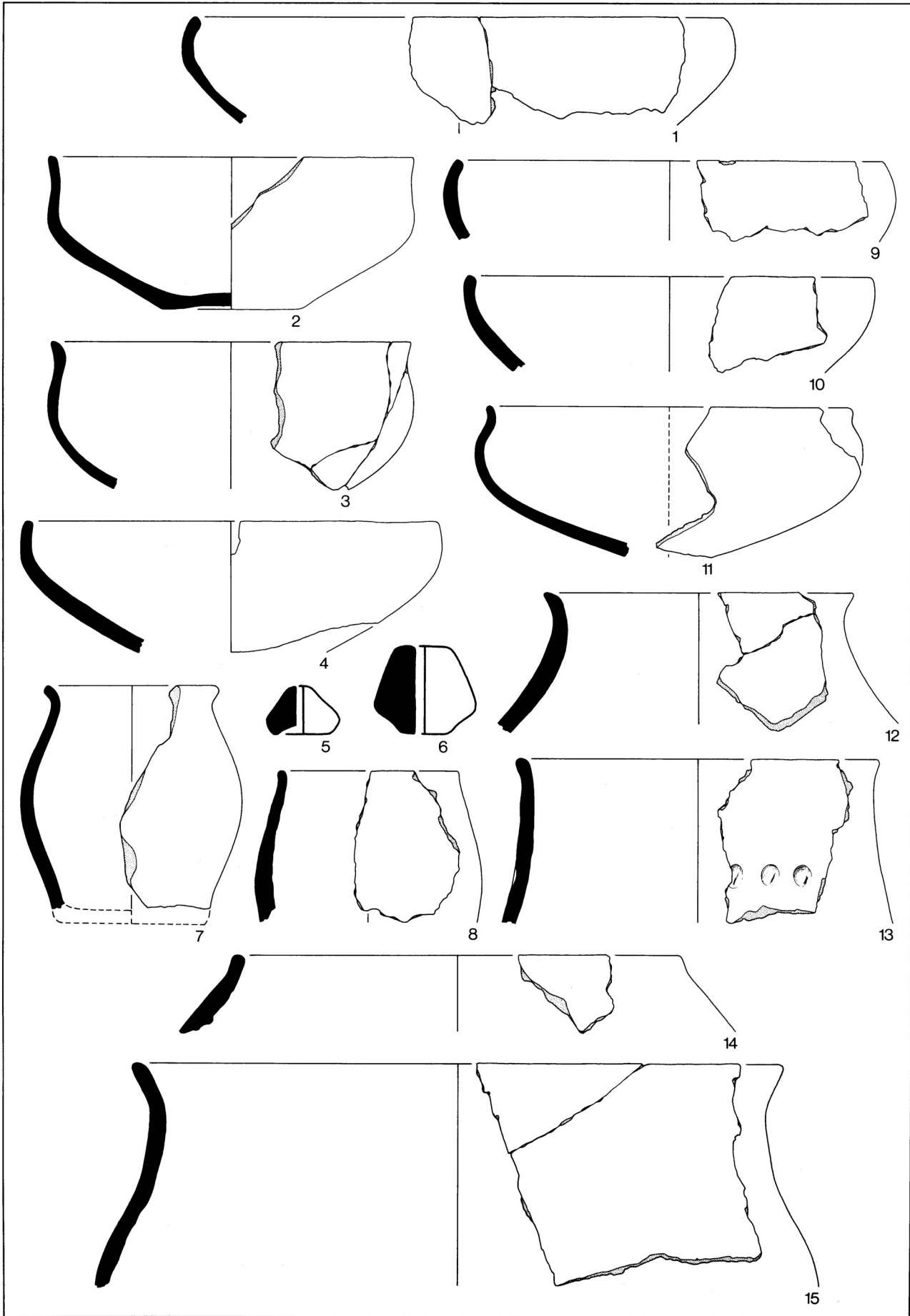


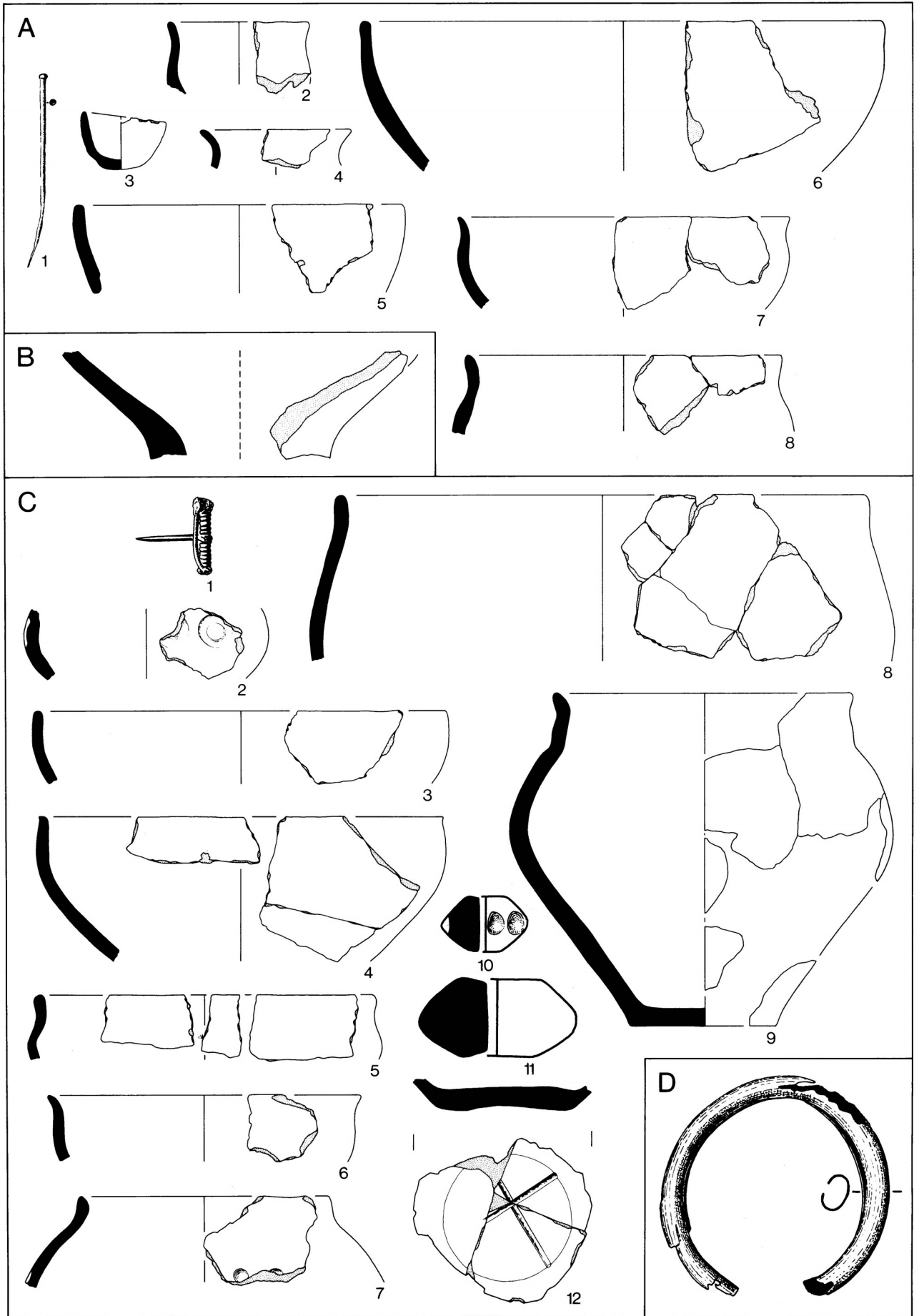
Asperg, LB: A ‚Steige‘, Panoramastraße (101f); B ‚Lehen‘ (101h); C ‚Steige‘, Friedrichstraße (101d); D ‚Vorrain‘, Augustenstraße (101b); E ‚Taschen‘ (101i); F Panoramastraße (101g); G ‚Vorrain‘, Lehenstraße (101e); H: ‚Taschen‘ (101j).
 F, 1 Sandstein. F, 2 M. 2:3; sonst M. 1:3.



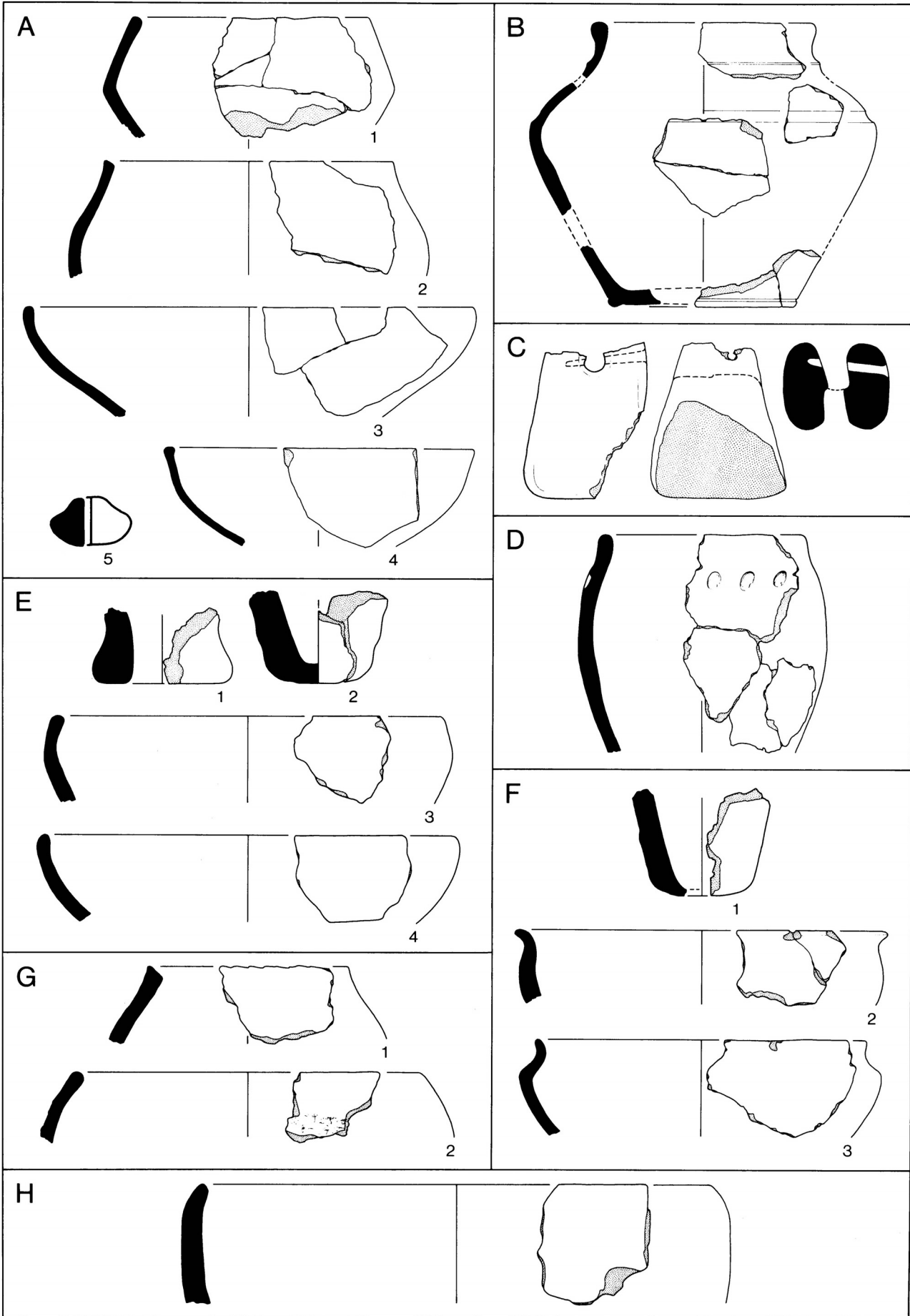
A. B Asperg, LB, 'Hinter dem Berg' (103): A Grube 1936; B vermutl. Grube, 1977 (103b). C-E Besigheim, LB: C 'Neusatz' (109a); D 'Mittlere Gewände' (110); E 'Neusatz', Hessigheimer Straße (109b).
 B, 1; E, 1 Bronze. B, 1; E, 1 M. 2:3; sonst M. 1:3.



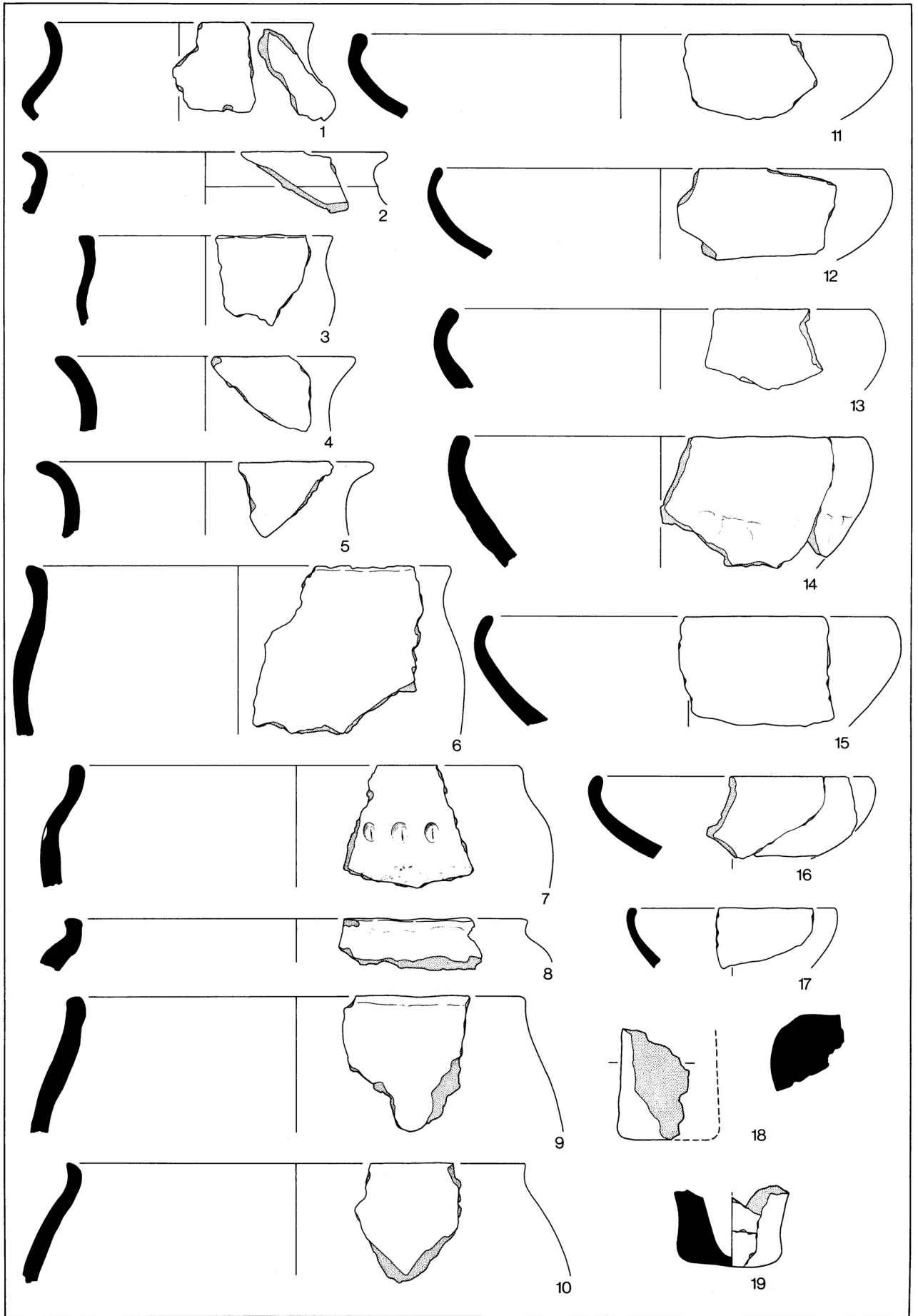
Besigheim, LB, 'Neusatz', Hessigheimer Straße (109b).
5-6 M. 2:3; sonst M. 1:3.



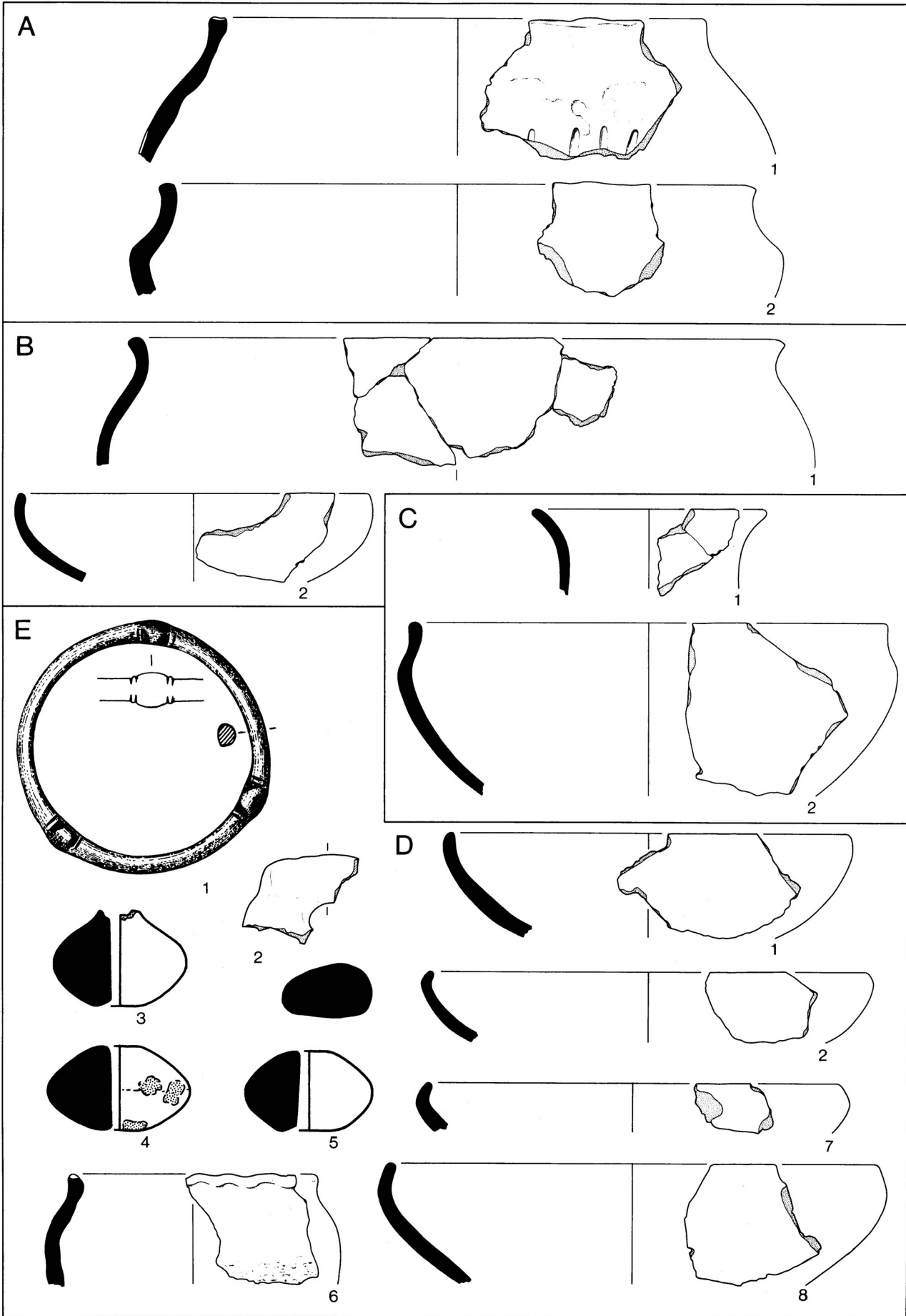
Bietigheim-Bissingen, LB, „Steinäcker“ (114b): A Grube 2; B Grube 4; C Grube 3; D Grube 5.
 A, 1; C, 1 D Bronze. A, 1. C, 1. D M. 2:3; C, 9 M. 1:4; sonst M. 1:3



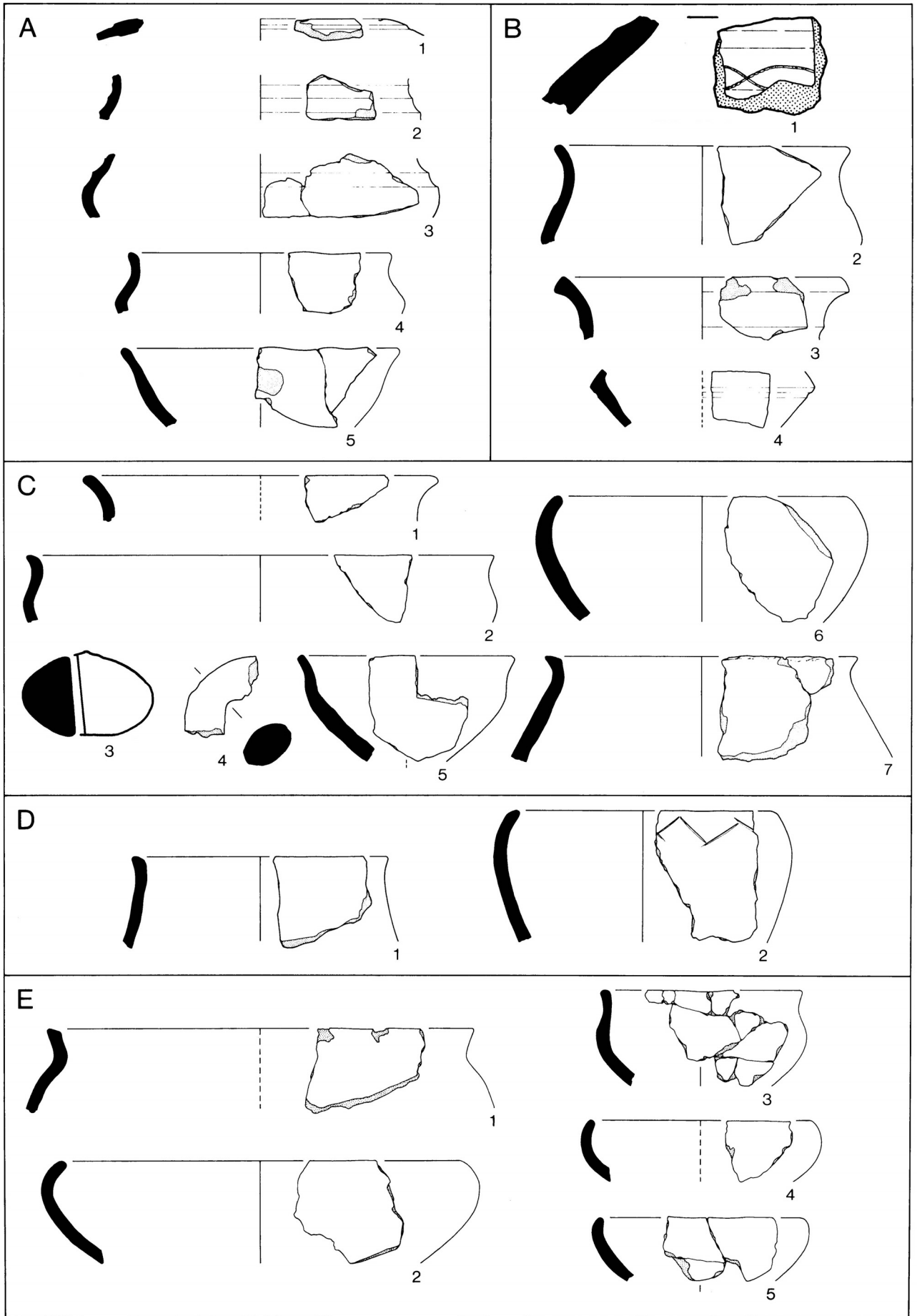
A-C Bietigheim-Bissingen, LB: A ‚Buch‘ (116); B ‚Lorenzen‘ (113); C Bahnhofstraße (115). D-H Bönnigheim, LB, ‚Hirschel‘ (118):
 D FSt. 8; E Fst. 32; F FSt. 30; G FSt. 1; H FSt. 45.
 A, 5 M. 2:3; sonst M. 1:3.



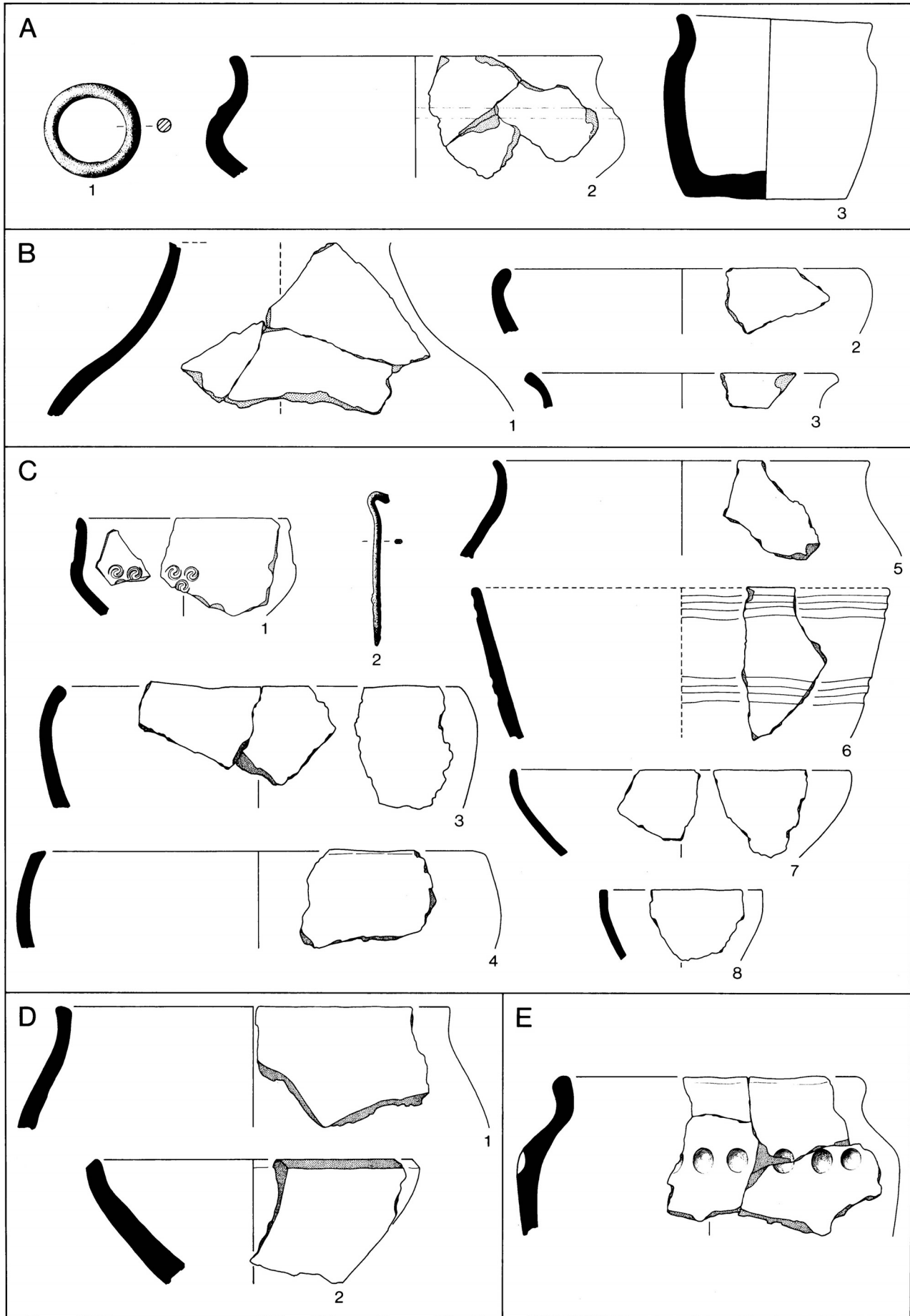
Bönnigheim, LB, 'Hirschel' (118) FSt. 47.
M. 1:3



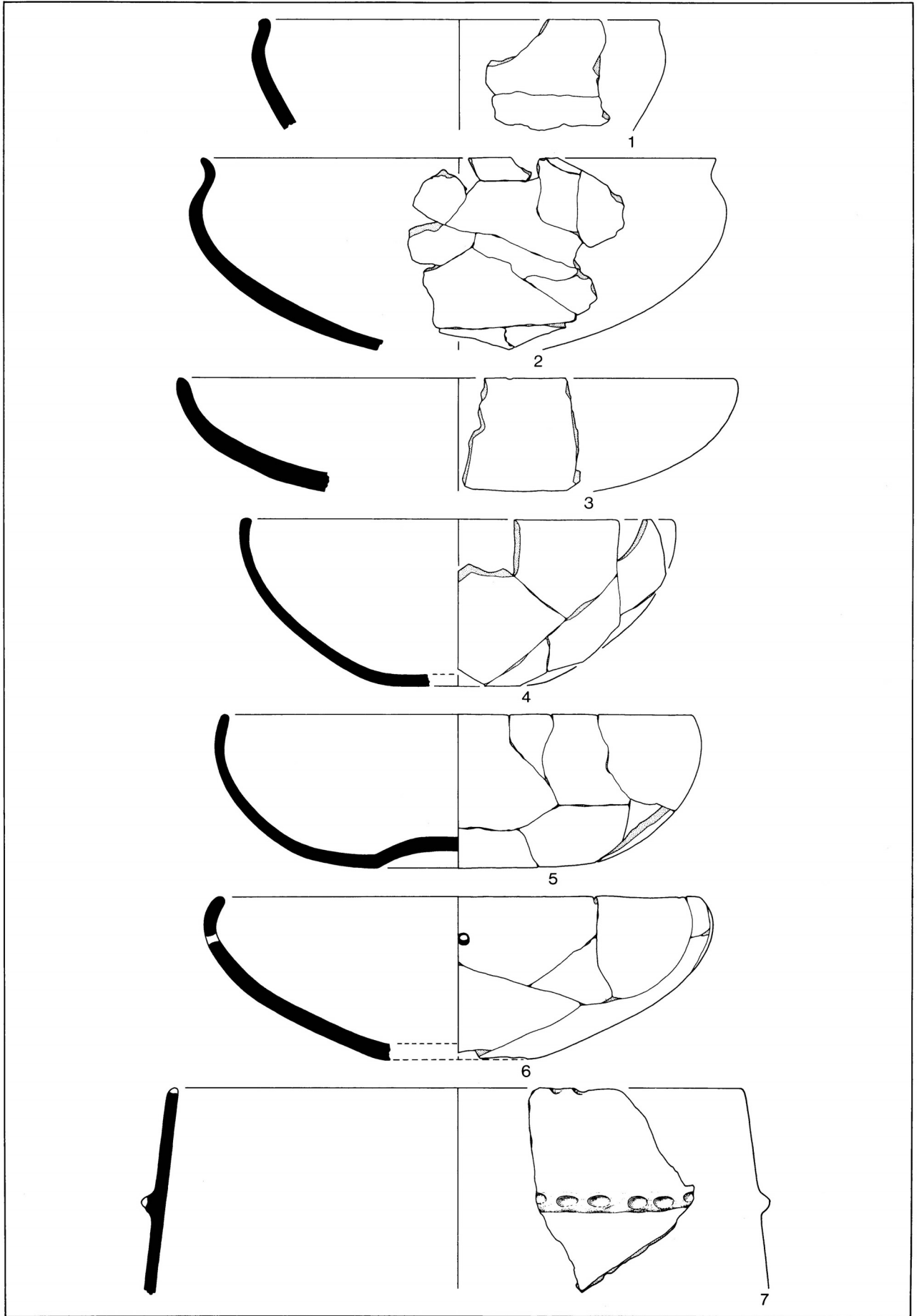
Bönnigheim, LB, 'Hirschel' (118): A FSt. 47; B FSt. 35; C FSt. 62; D FSt. 63; E FSt. 68.
E, 1 Bronze. E, 1. 3-5 M. 2:3; sonst M. 1:3.



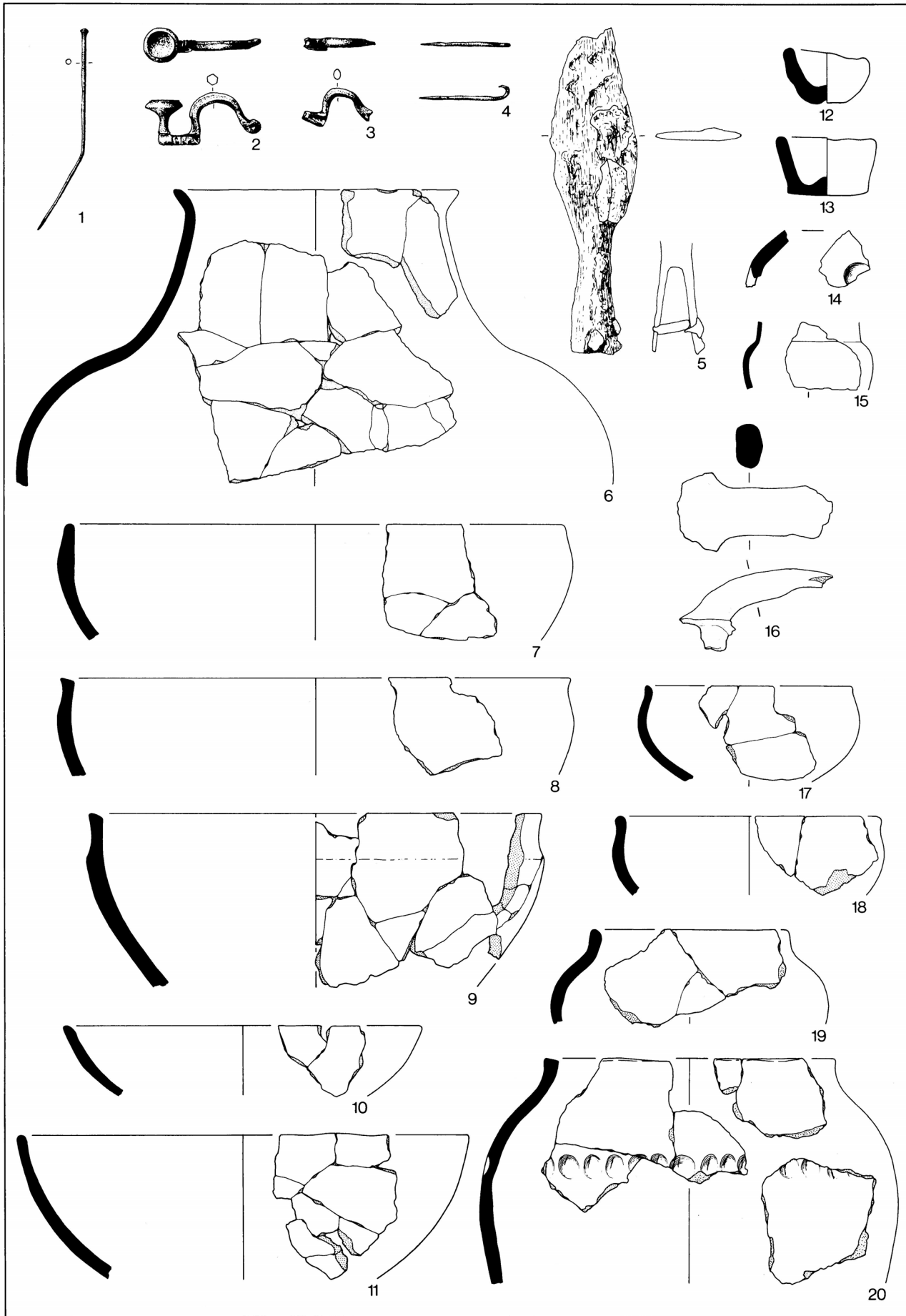
A-D Ditzingen, LB: A ‚Ob dem Hausener Weg‘ (121b); B ‚Hinter der Steig‘ (122d); C ‚Ob dem Hausener Weg‘ Autobahntrasse (121c); D ‚Ditzenbank‘ (125). E Ditzingen-Schöckingen, LB, ‚Lerchenberg‘ (129a).
 B, 1. C, 3 M. 2:3; sonst M. 1:3



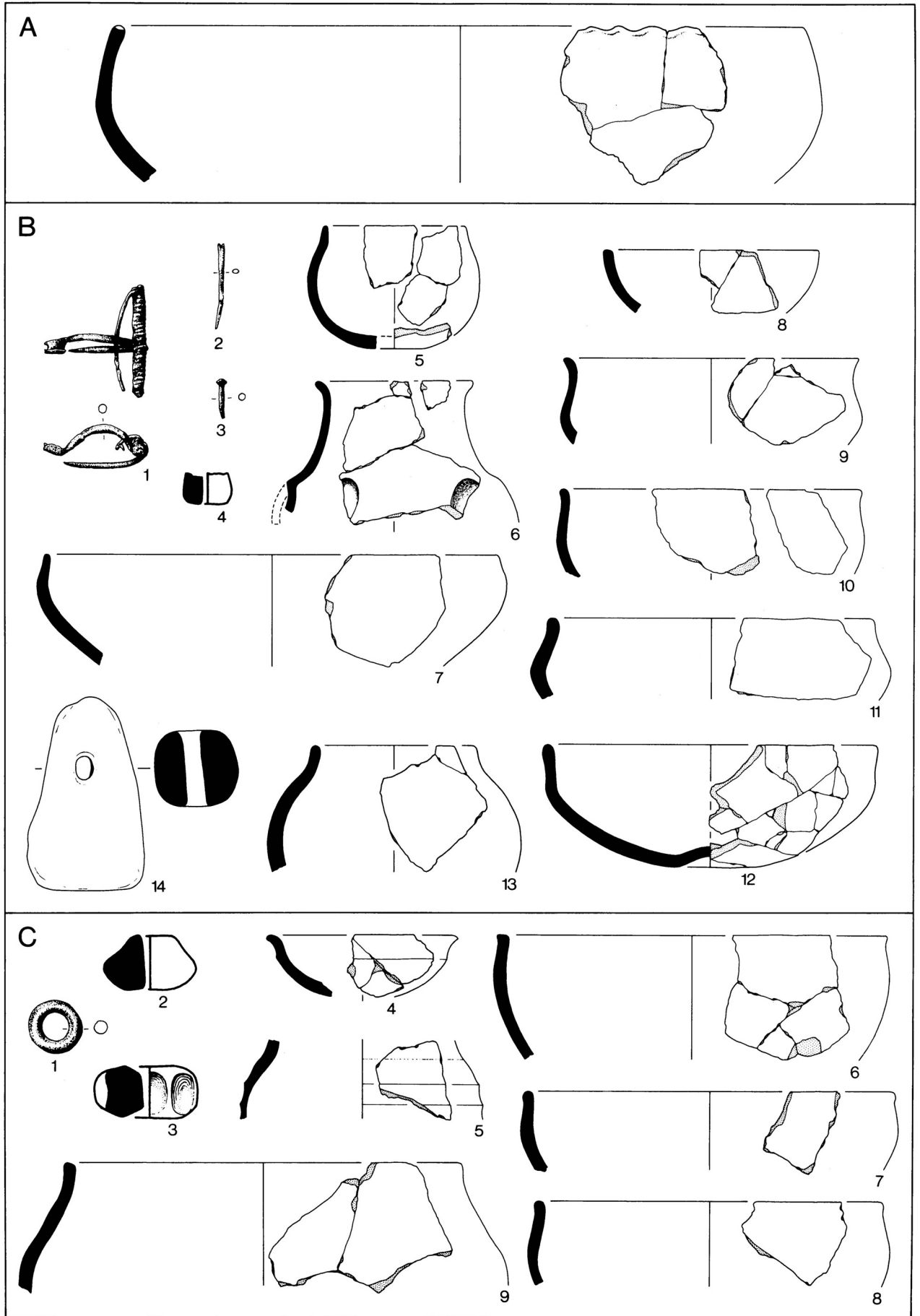
A Ditzingen-Schöckingen, LB, ‚Lerchenberg‘ (129b/c). B Erligheim, LB, ‚Rosenfeld‘ (134). C Freiberg-Beihingen, LB, ‚Hohlweg‘ (135). D, E Freiberg-Heutingsheim, LB: D ‚Steige‘ (137); E ‚Hohe Hälde‘ (138).
 A, 1; C, 2 Bronze. A, 1. C, 2 M. 2:3; sonst M. 1:3.



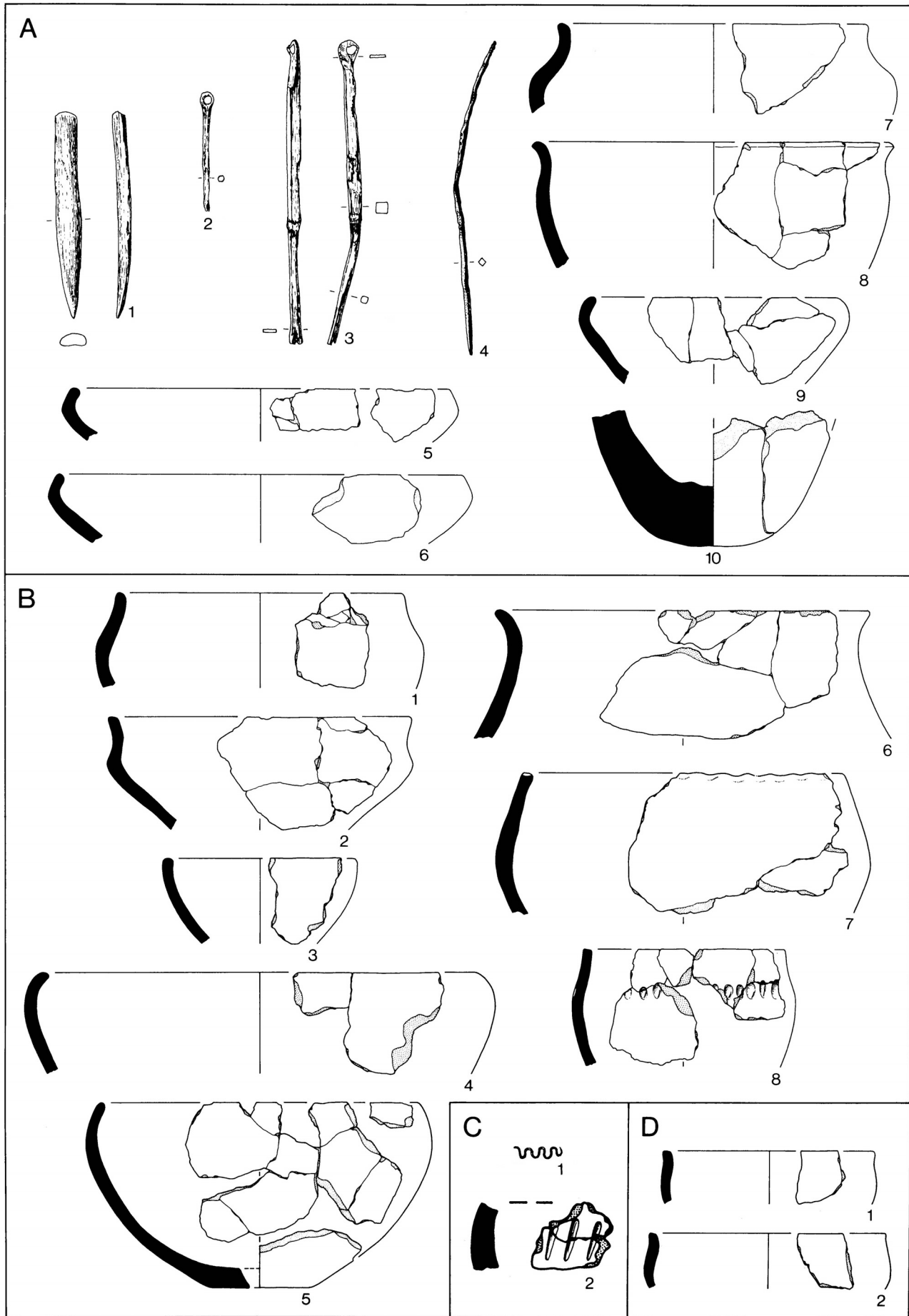
Freiberg-Geisingen, LB, 'Ried' FSt. 18/1970 (135a).
M. 1:3.



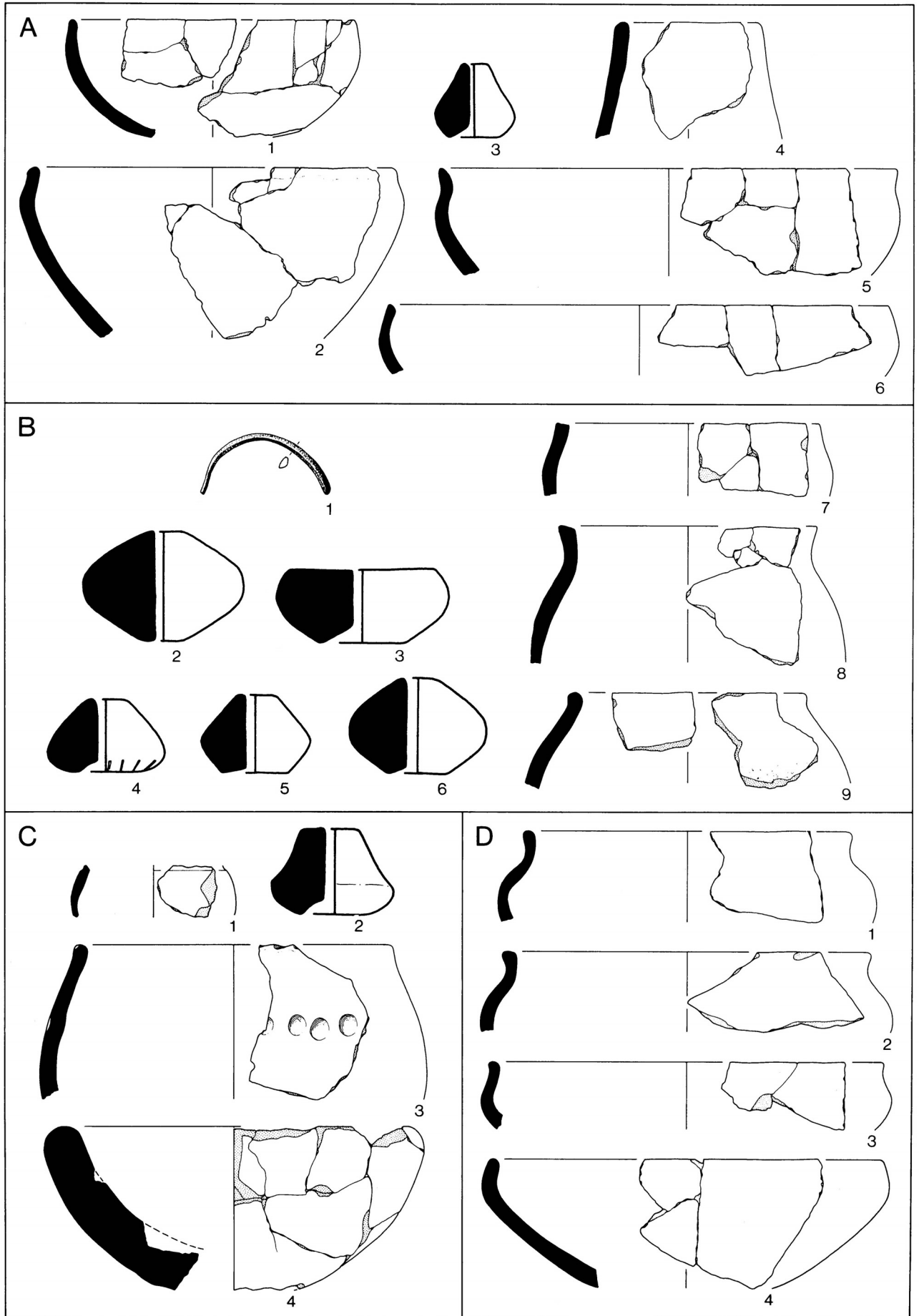
Freiberg-Geisingen, LB, 'Ried' Grube 1 (135c).
 1-4 Bronze; 5 Eisen. 1-5 M. 2:3; sonst M. 1:3.



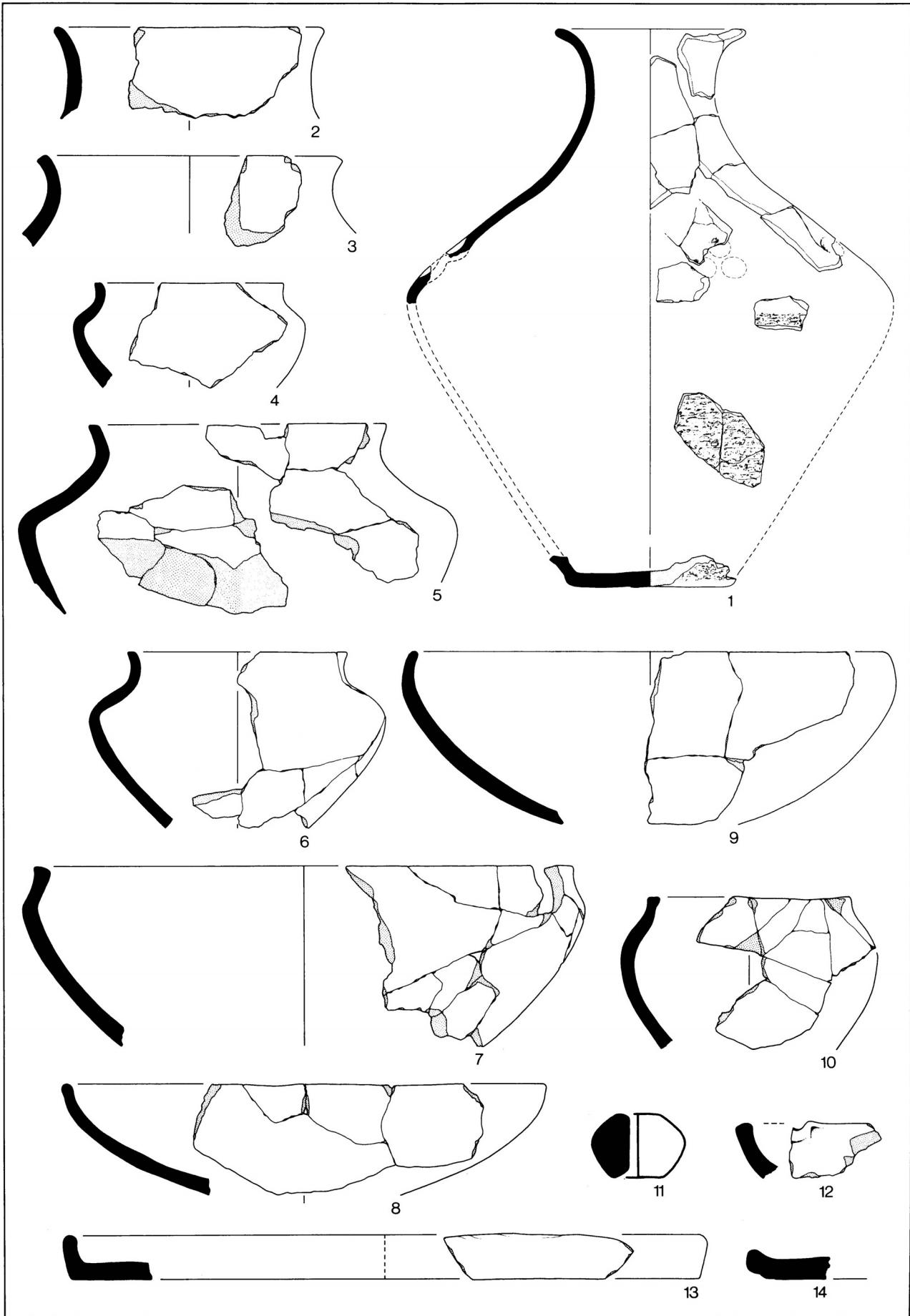
Freiberg-Geisingen, LB, 'Ried' (135c): A Grube 1; B Grube 3; C Grube 10.
 B, 1-3; C, 1 Bronze. B, 1-4, C, 1-3 M. 2:3; sonst M. 1:3.



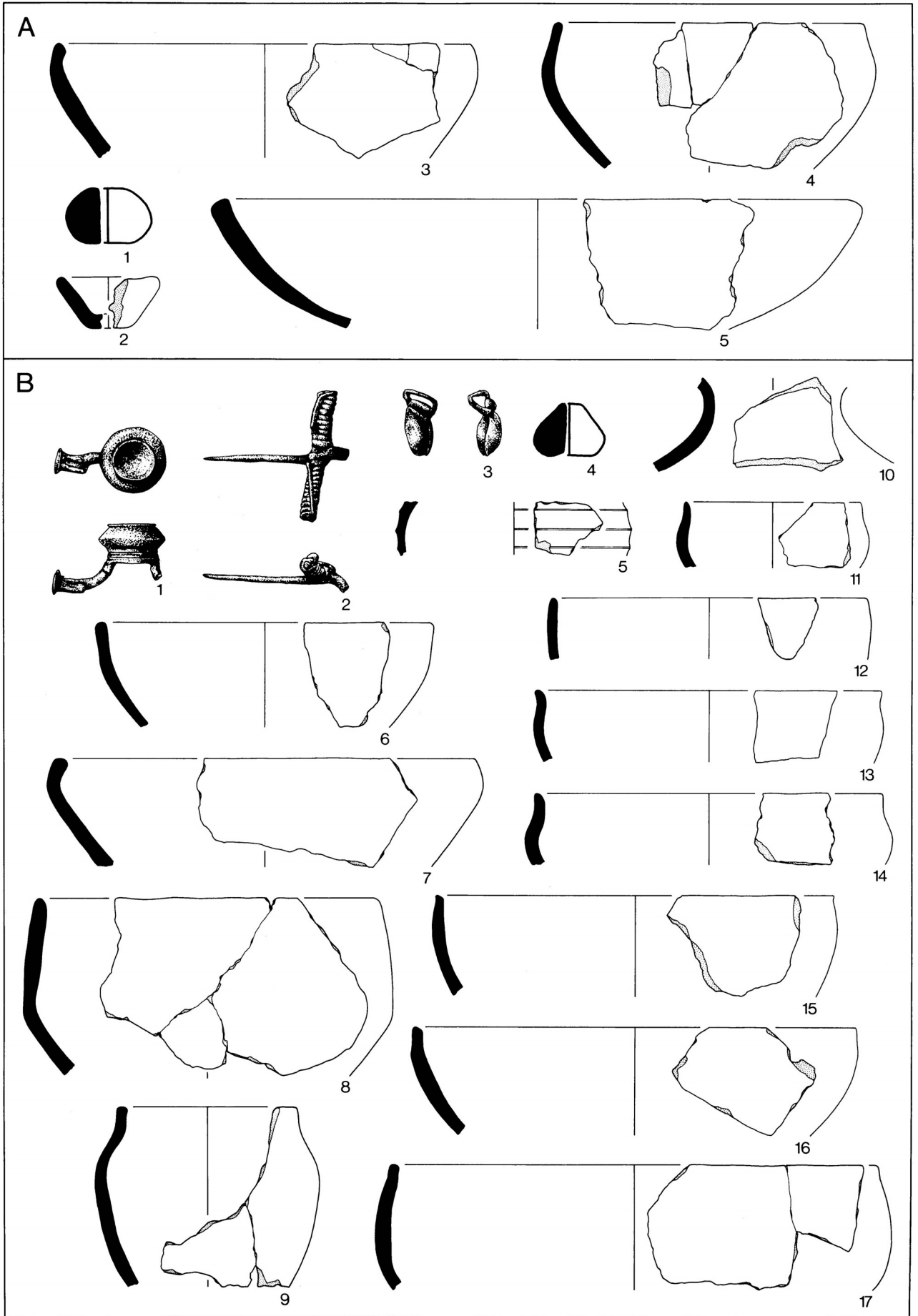
Freiberg-Geisingen, LB, 'Ried' (135c): A Grube 12; B: Grube 20; C: Grube 11; D: Grube 5.
 A, 4; C, 1 Bronze. A, 1-4. C, 1-2 M. 2:3; sonst M. 1:3.



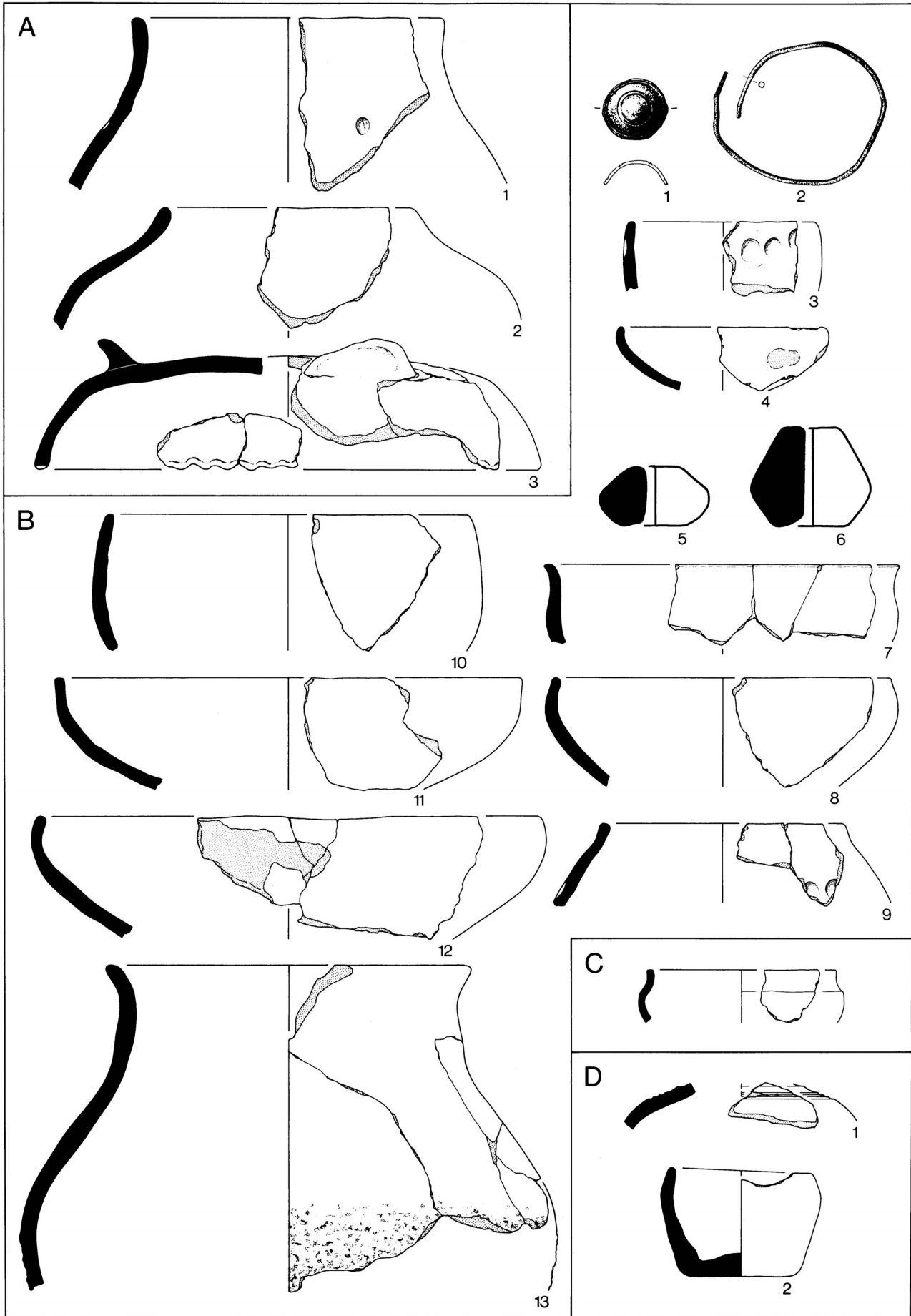
Freiberg-Geisingen, LB, 'Ried' (135c): A Grube 24; B Grube 23; C Grube 25; D: Grube 27.
 B, 1 Bronze. A, 3. B, 1-6. C, 2 M. 2:3; sonst M. 1:3.



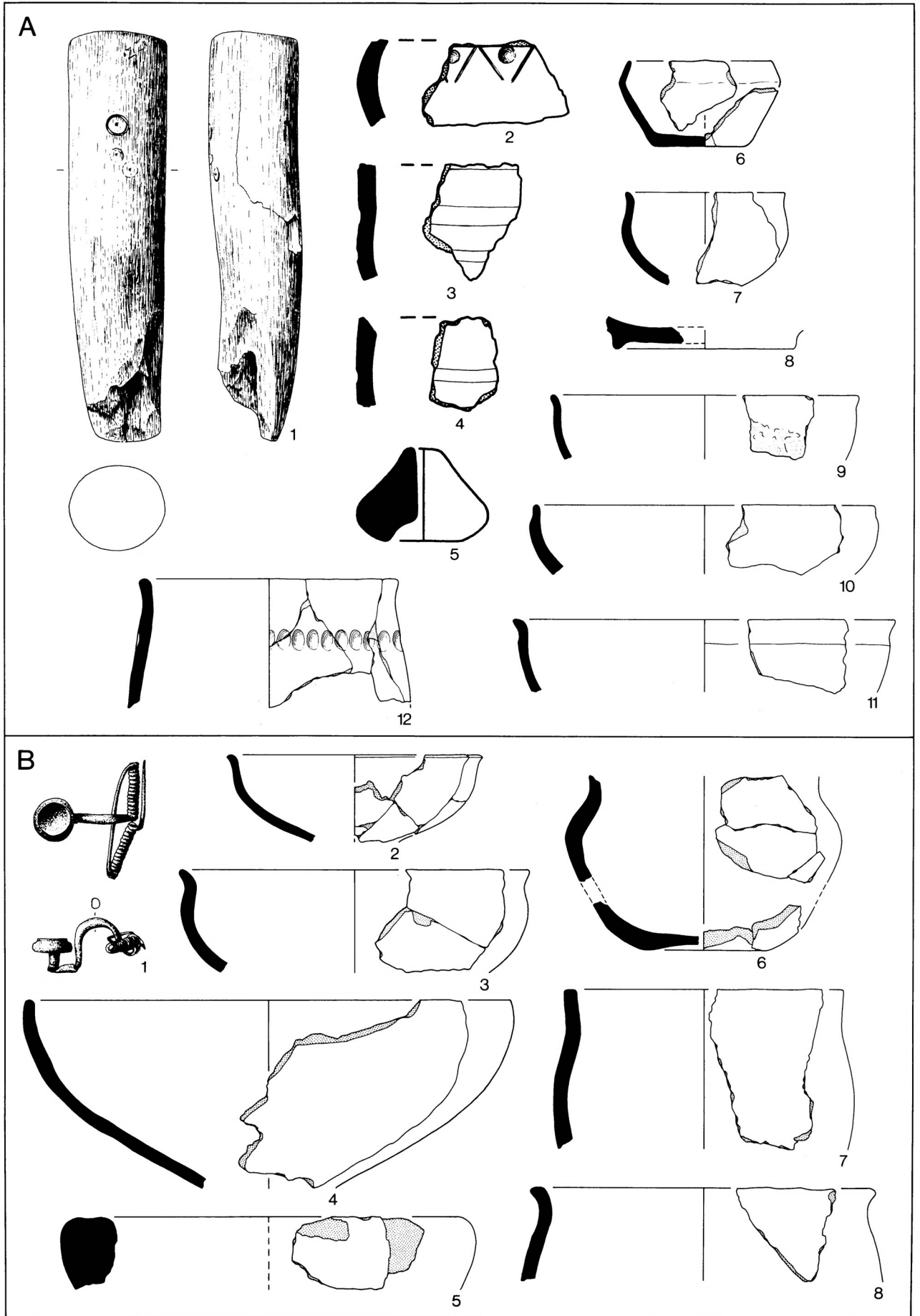
Freiberg-Geisingen, LB, 'Ried' Grube 27 (135c).
 1 M. 1:4; 11 M. 2:3; sonst M. 1:3.



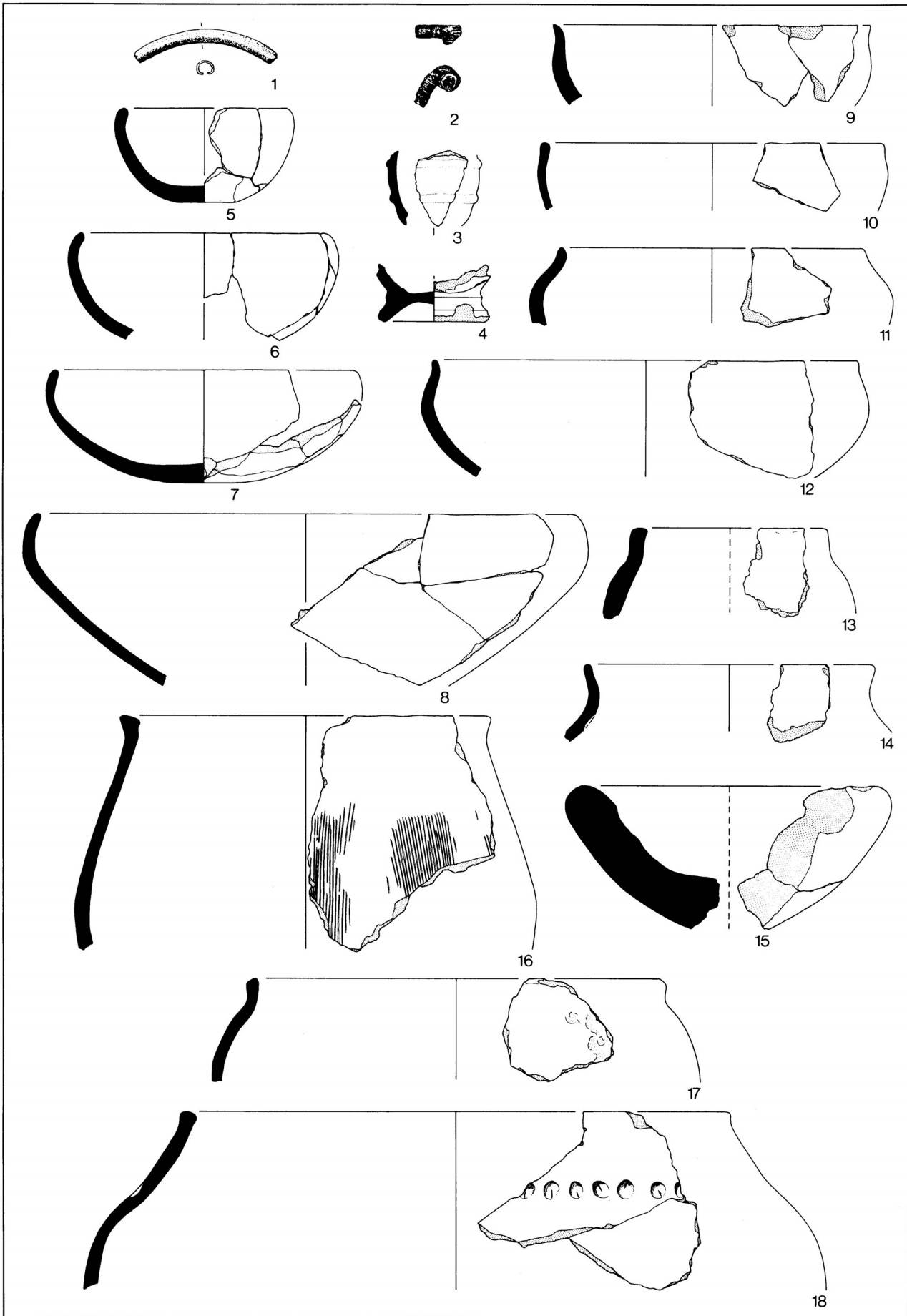
Freiberg-Geisingen, LB, 'Ried' (135c): A Grubenkomplex 31/32, oberer Bereich; B Grubenhaus 31 u. Grube 31a.
 B, 1-3 Bronze. A, 1. B, 1-4. M. 2:3; sonst M. 1:3.



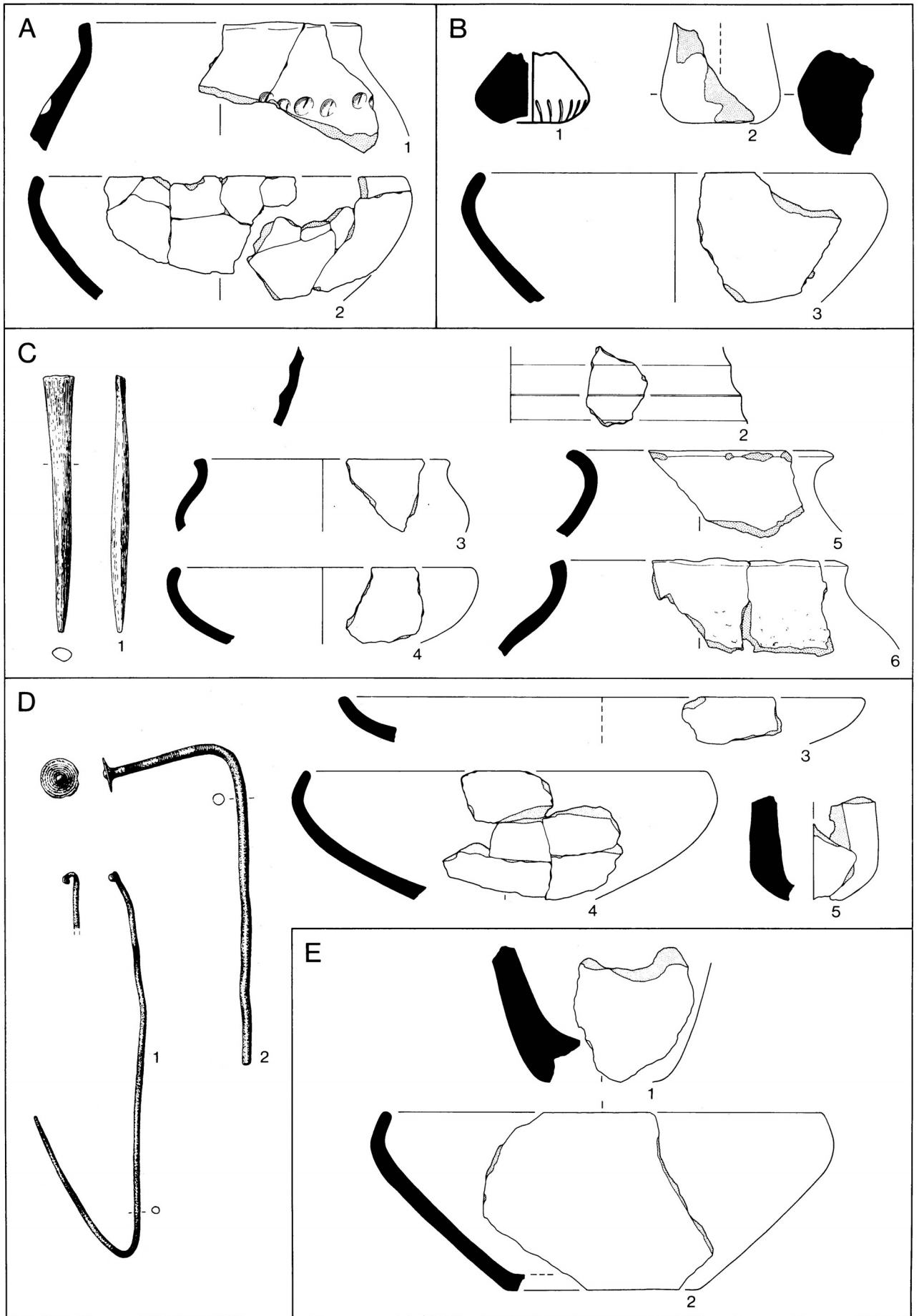
Freiberg-Geisingen, LB, 'Ried' (135c): A Grube 31a; B Grube 32; C Grube 51; D: Grube 50.
 B, 1.2 Bronze. B, 1.2.5.6 M. 2:3; sonst M. 1:3.



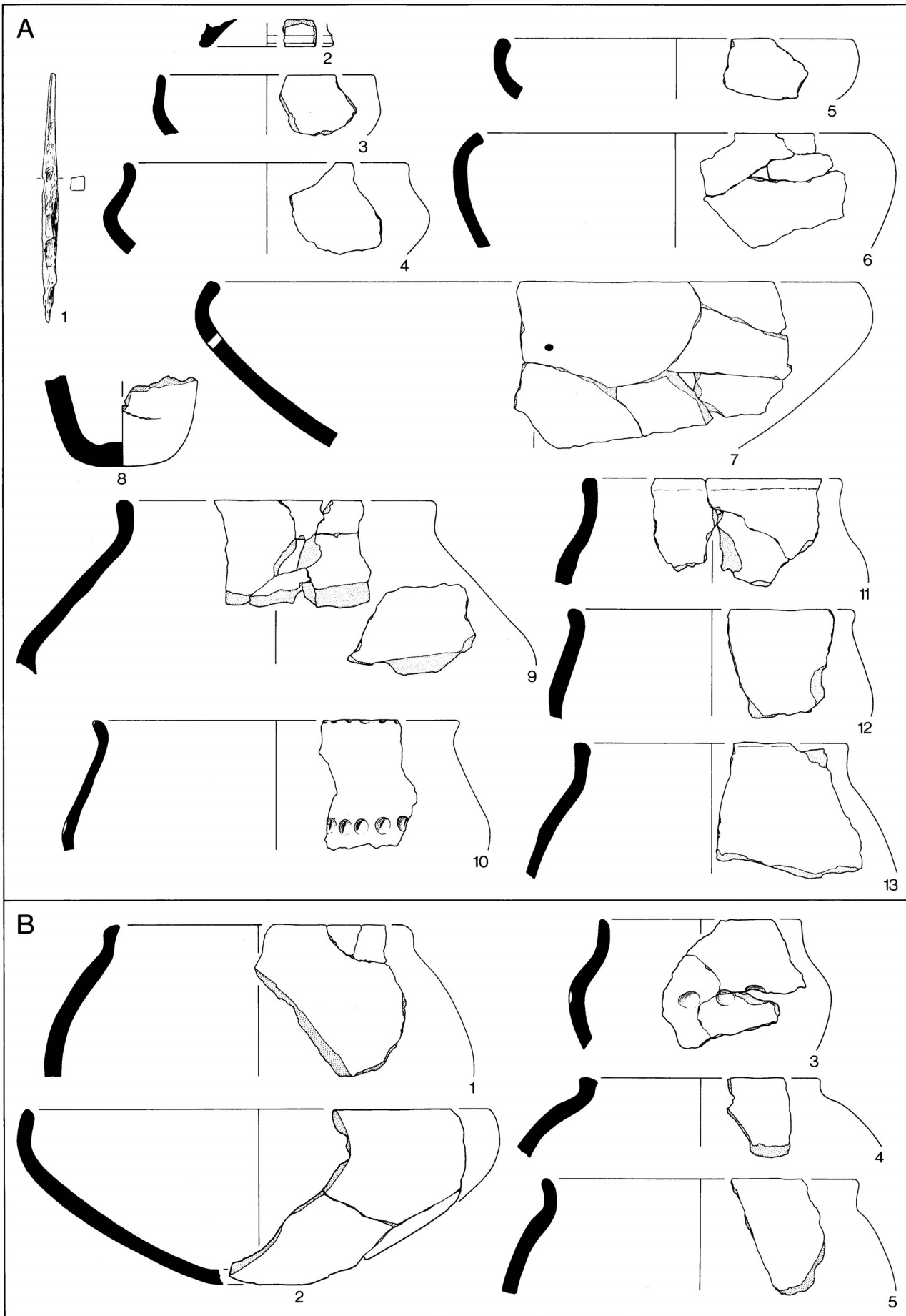
Freiberg-Geisingen, LB, 'Ried' (135c): A Grube 36; B: Grubenkomplex 37.
 A, 1 Hirschgeweih; B, 1 Bronze. A, 1-5. B, 1 M. 2:3; sonst M. 1:3.



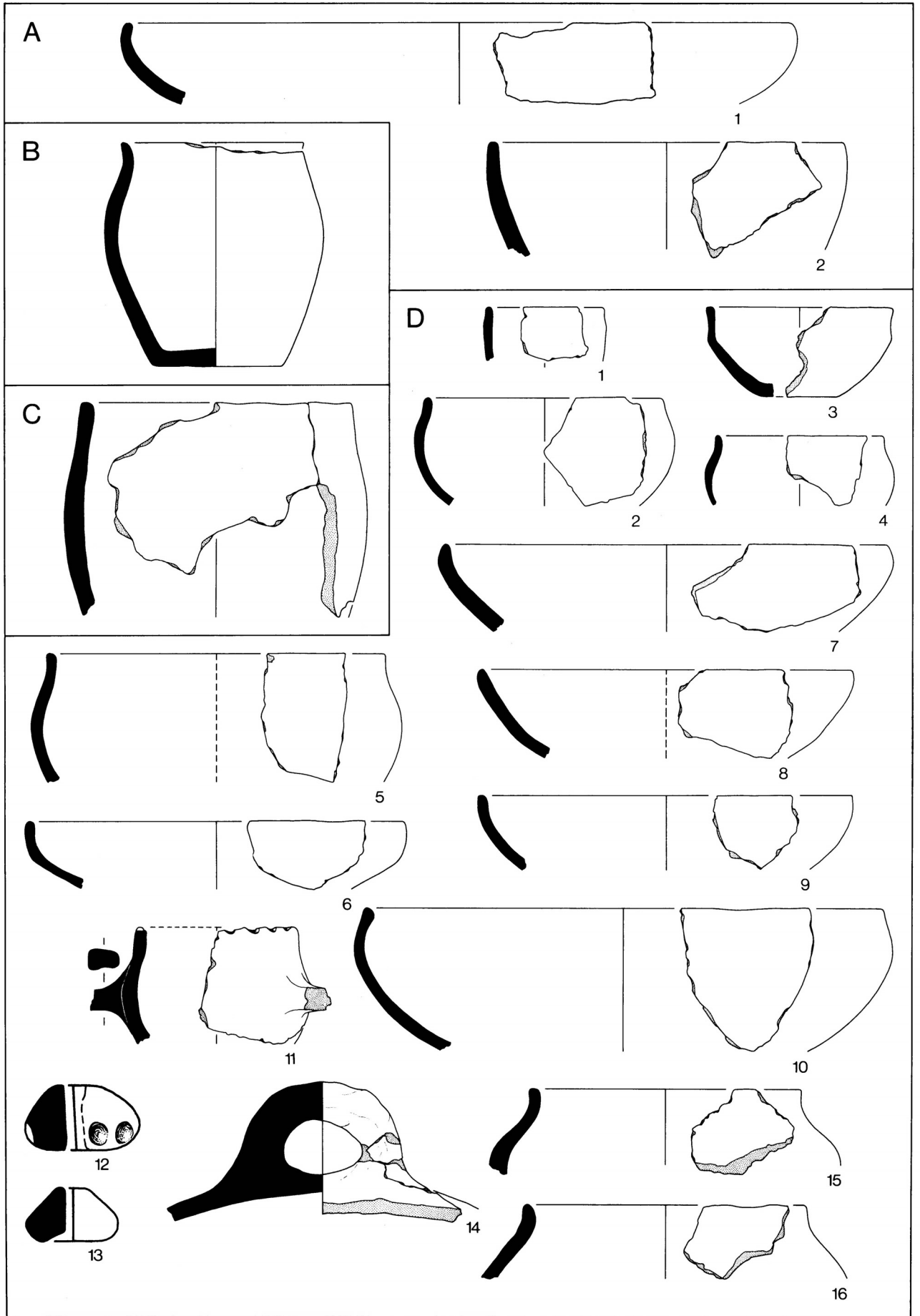
Freiberg-Geisingen, LB, 'Ried' (135c) Grube 39.
 1.2 Bronze. 1.2 M. 2:3; sonst M. 1:3.



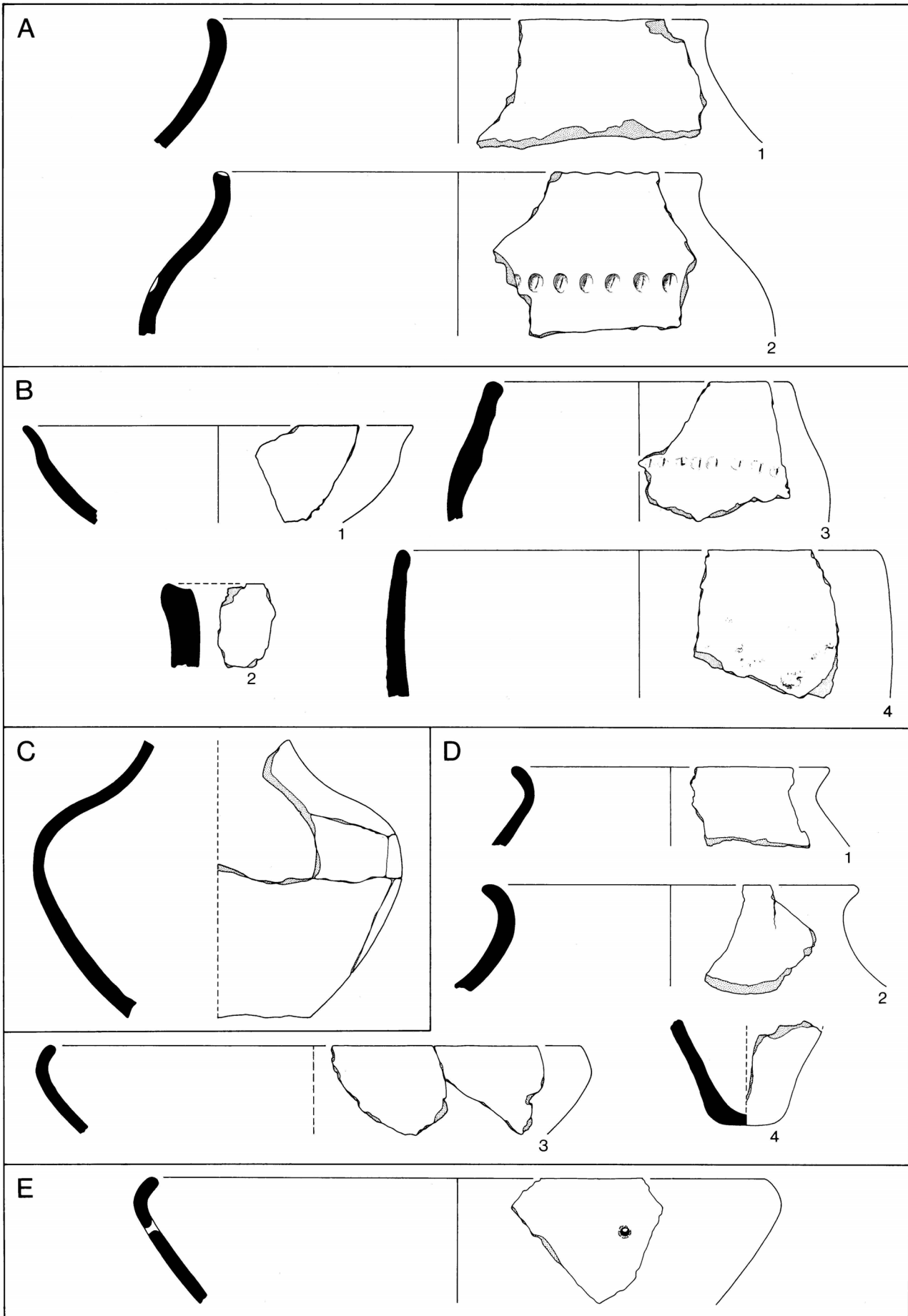
Freiberg-Geisingen, LB, 'Ried' (135c): A Grube 38; B Grube 44; C Grube 43; D Grube 48. E: Grube 53.
 C, 1 Knochen; D, 1,2 Bronze. B, 1. C, 1. D, 1-2 M. 2:3; sonst M. 1:3.



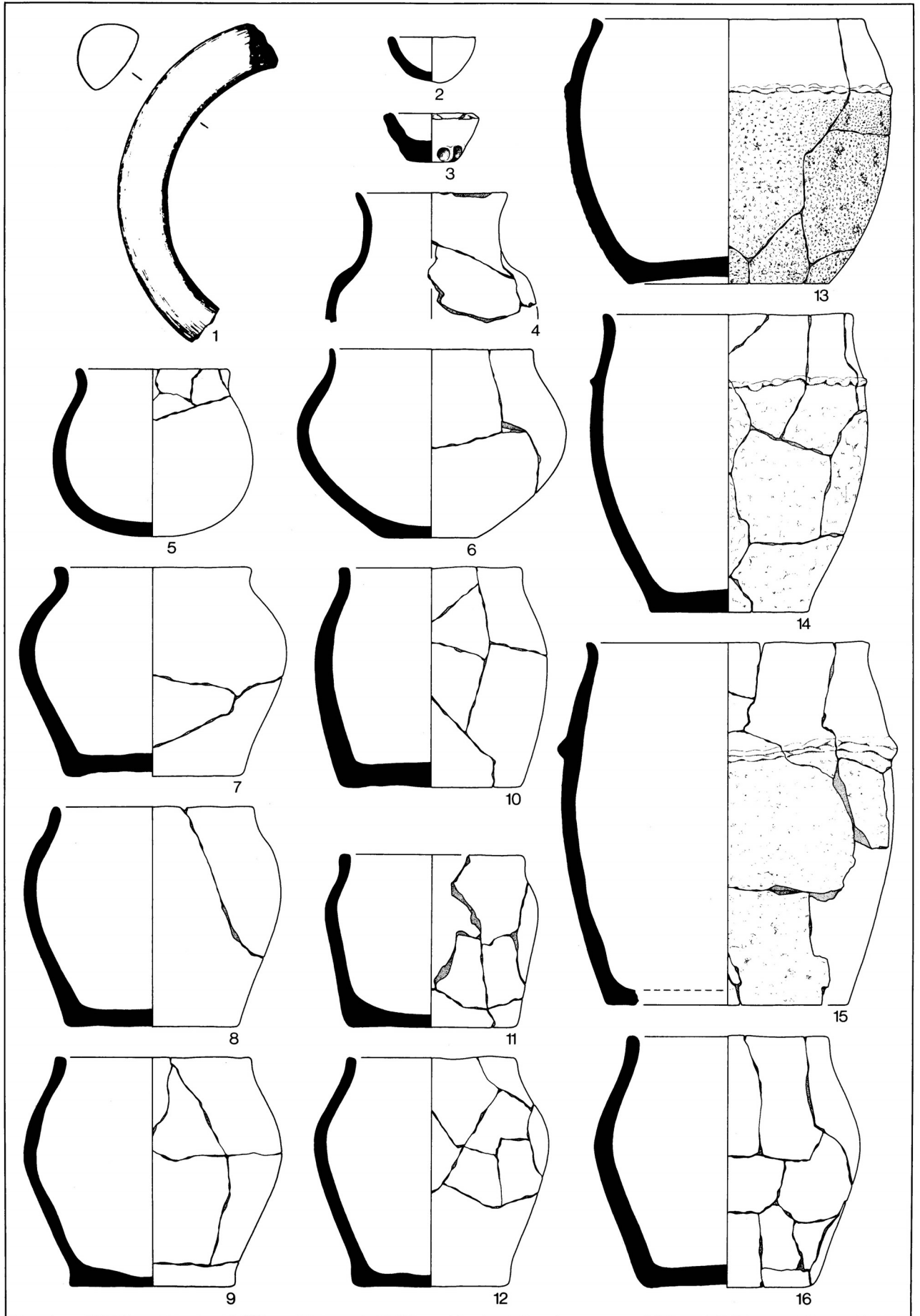
Freiberg-Geisingen, LB, 'Ried' (135c): A Grubenkomplex 47; B Grube 54.
 A, 1 Eisen. A, 1 M. 2:3; sonst M. 1:3.



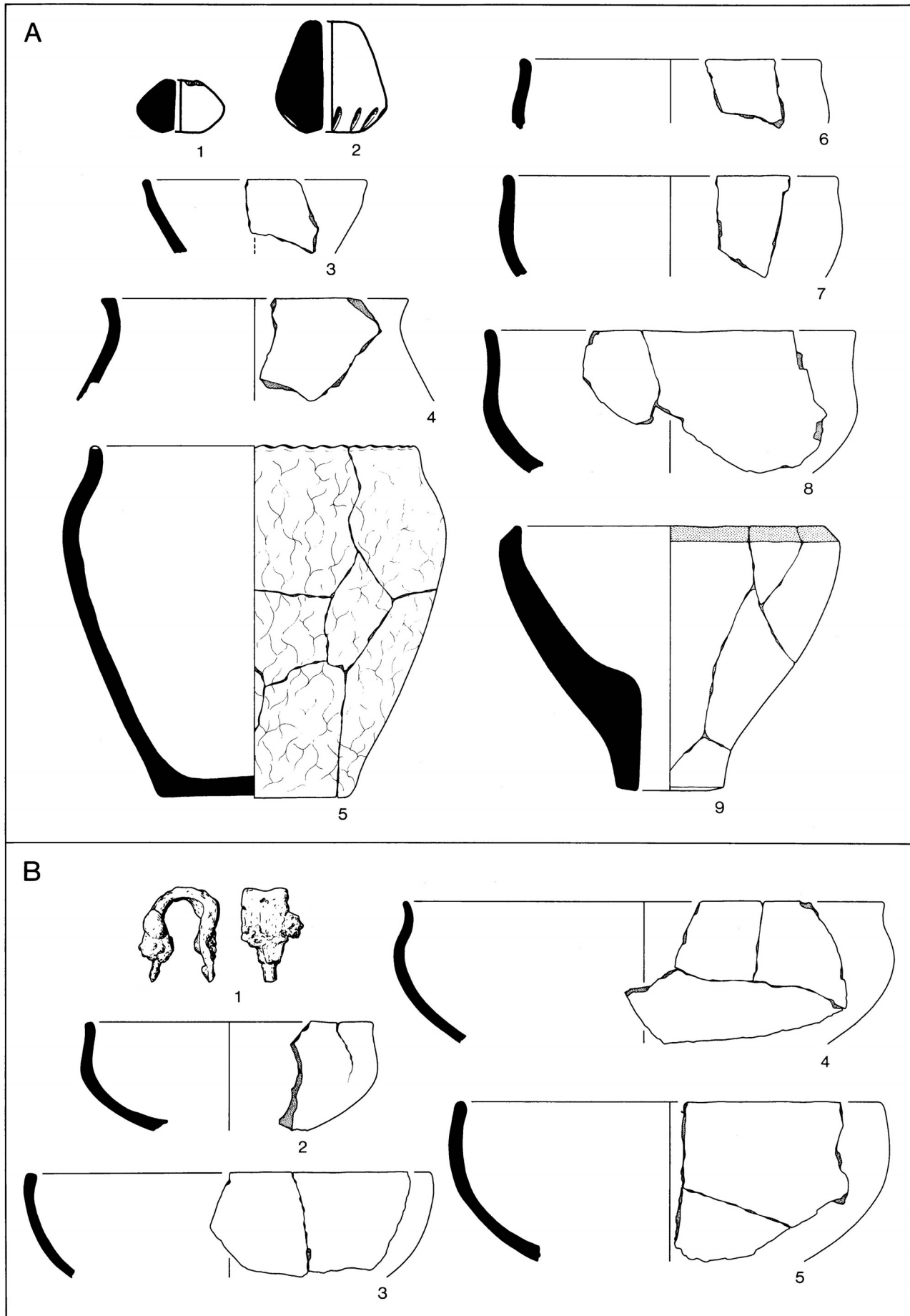
Gemrigheim, LB, 'Unter den Feldern', 'Gräble' (140): A Obere Felderstraße (140b); B Obere Felderstraße (140c); C 'Ortsrand' (140e); D 'Gräble', Grube 1980 (140d).
 D, 12-13 M. 2:3; sonst M. 1:3.



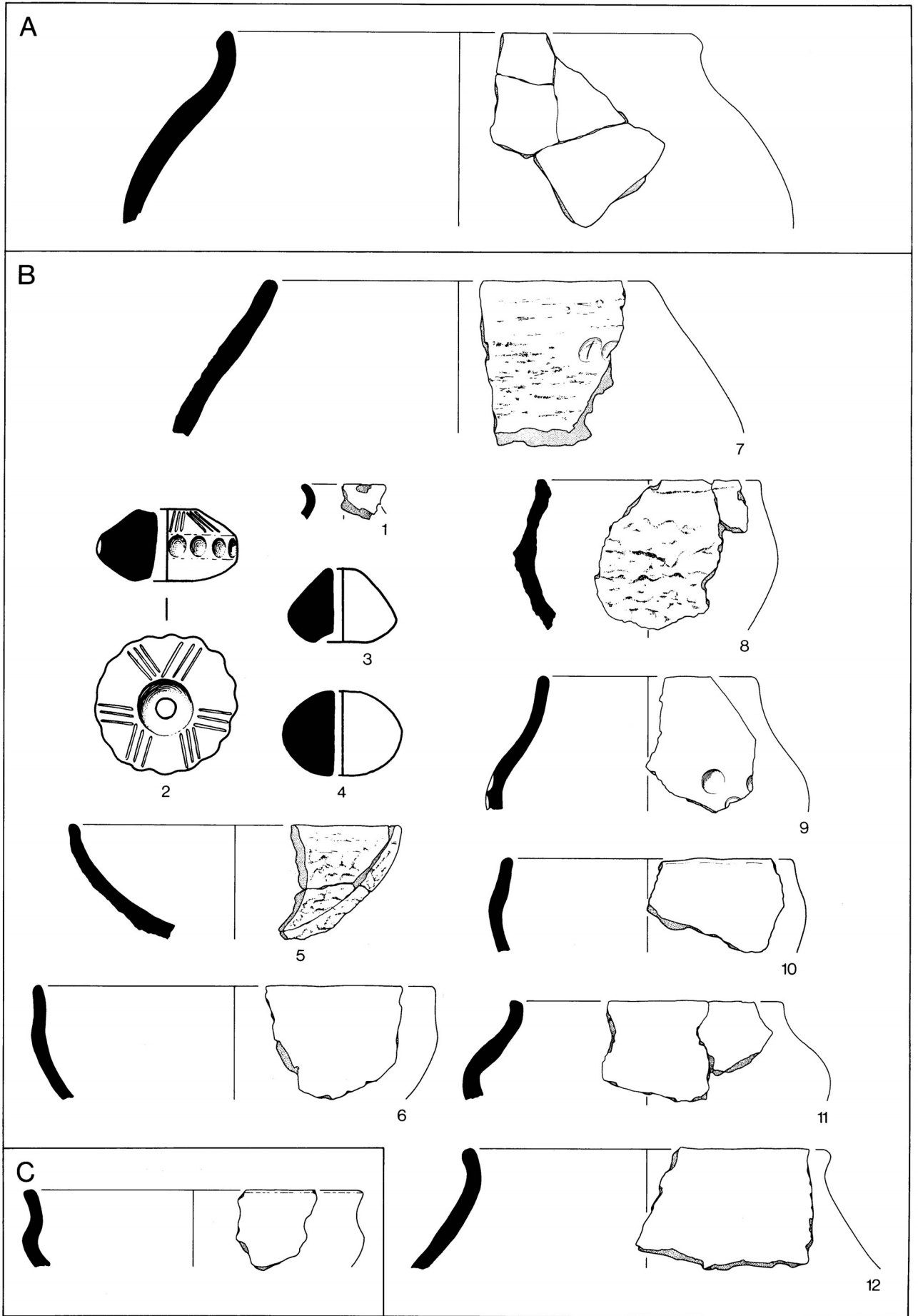
A. B Gemrigheim, LB: A ‚Gräble‘, Grube 1980 (140d); B ‚Unter dem Scheidwege‘ (142). C Hemmingen, LB, ‚Weidenfeld‘ (146).
 D Großbottwar, LB, ‚Teufelsäcker‘ (145). E Ingersheim-Großingersheim, LB, ‚Riedberg‘ (147).
 M. 1:3.



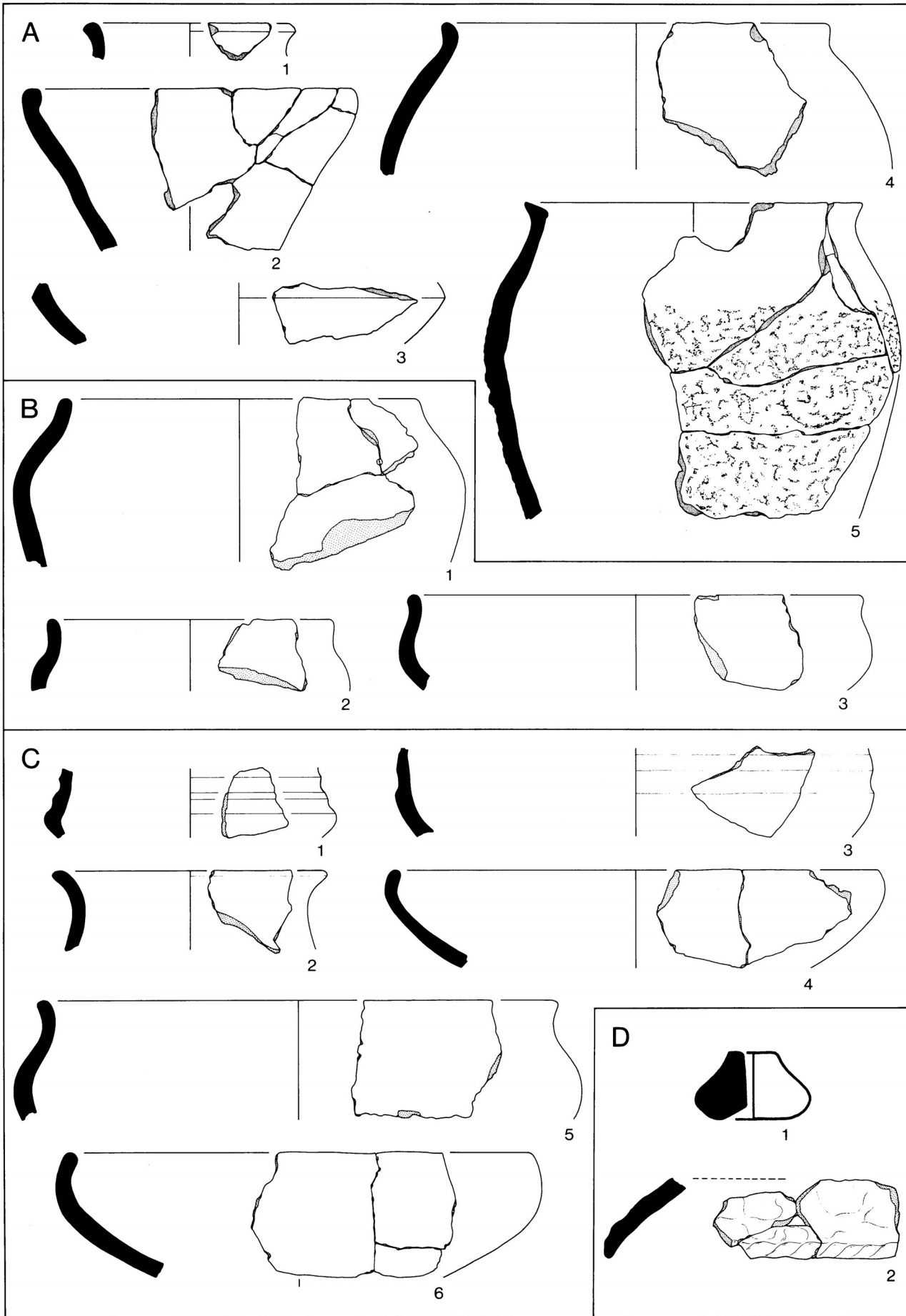
Kirchheim/Neckar, LB, „Bachrain“ Grube 1 (154).
 1 Posidonienschiefer. 1 M. 2:3; sonst M. 1:3.



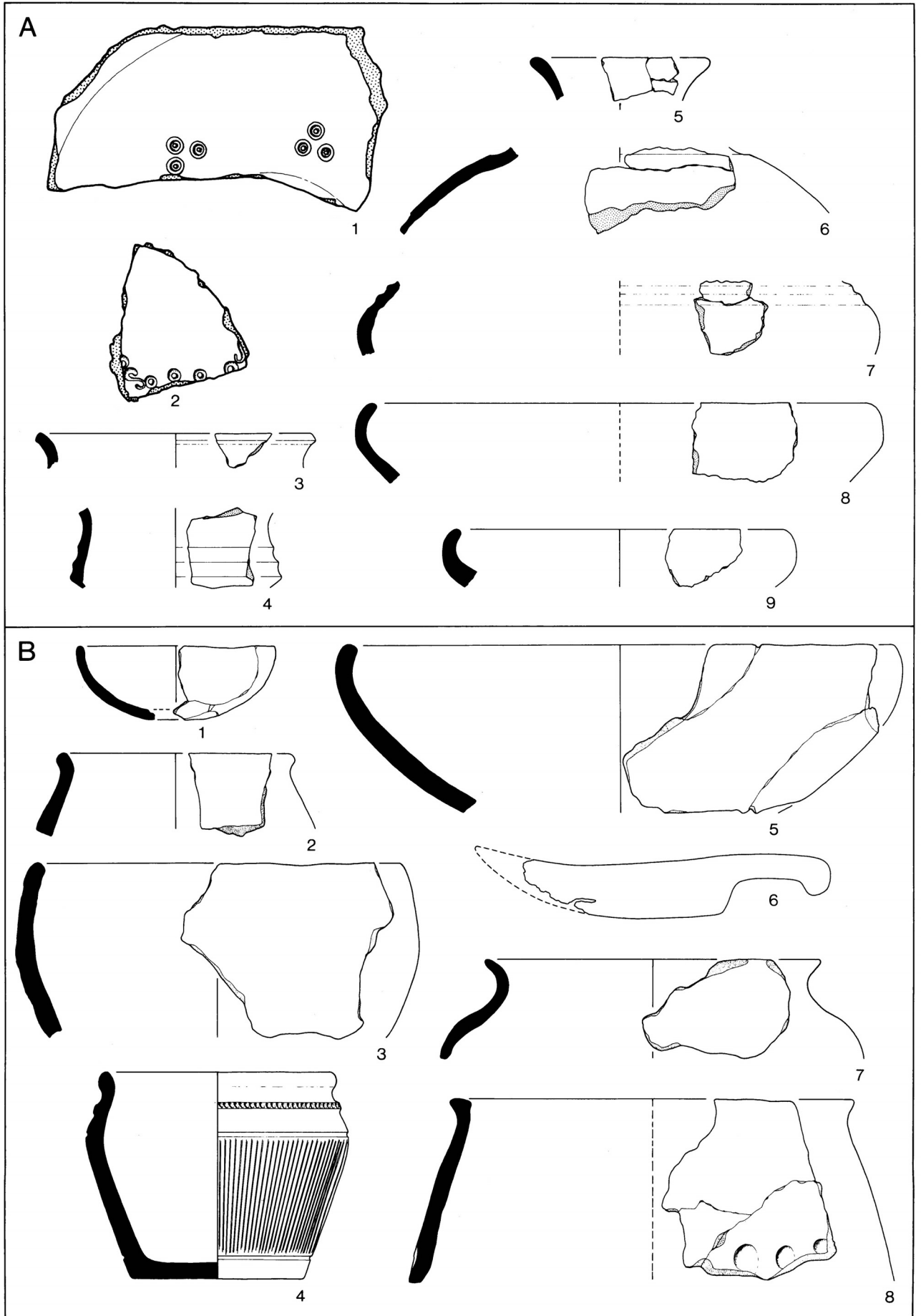
Kirchheim/Neckar, LB, 'Bachrain' (154): A Grube 1. B Grube 2.
 B, 1 Eisen. A, 1-2. B, 1 M. 2:3; sonst M. 1:3.



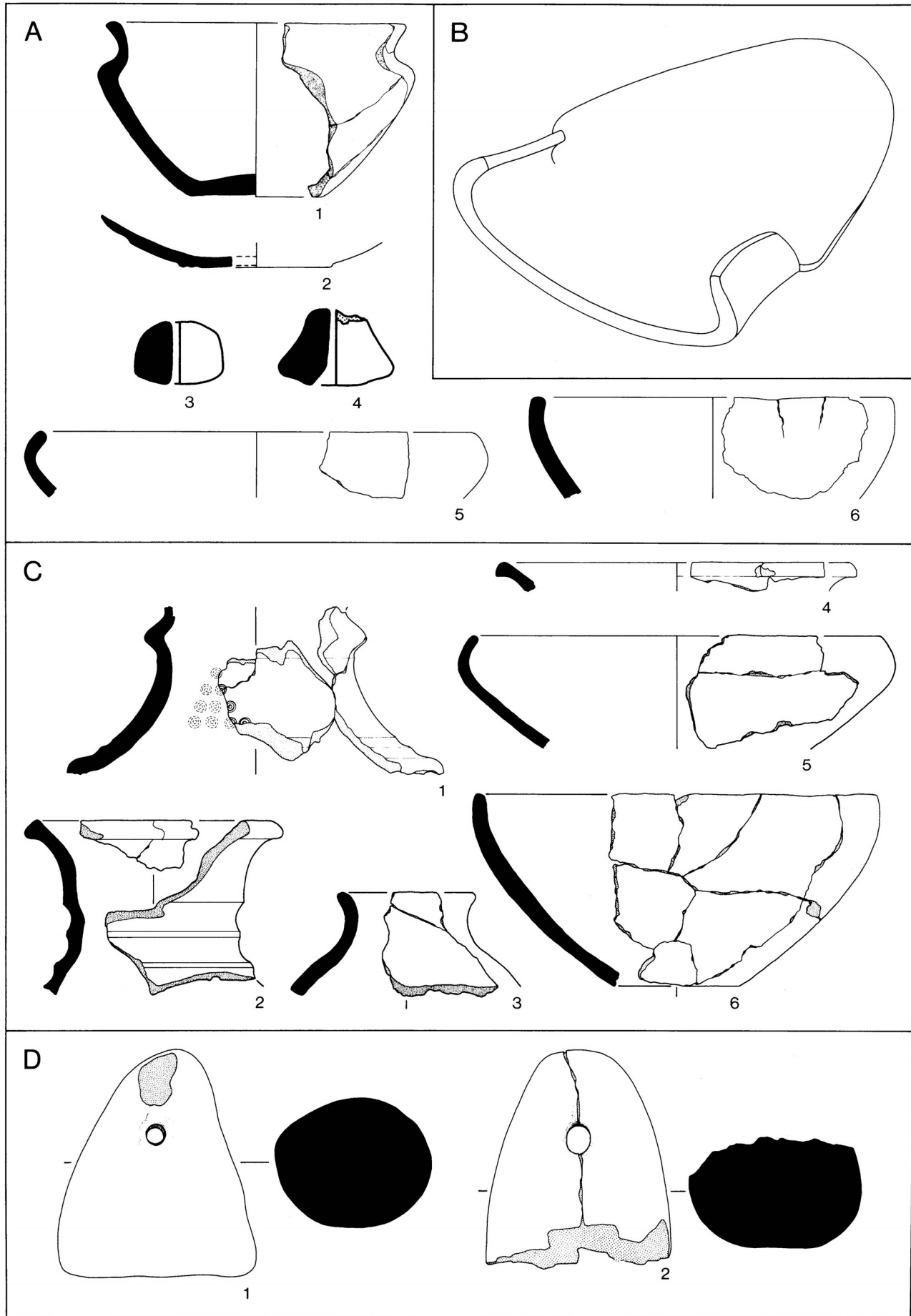
Kirchheim/Neckar, LB: A ‚Fronberg‘ (148b). B ‚Ghäu‘ (151). C ‚Ghäu‘, NW Haghof (150).
B, 2-4 M. 2:3; sonst M. 1:3.



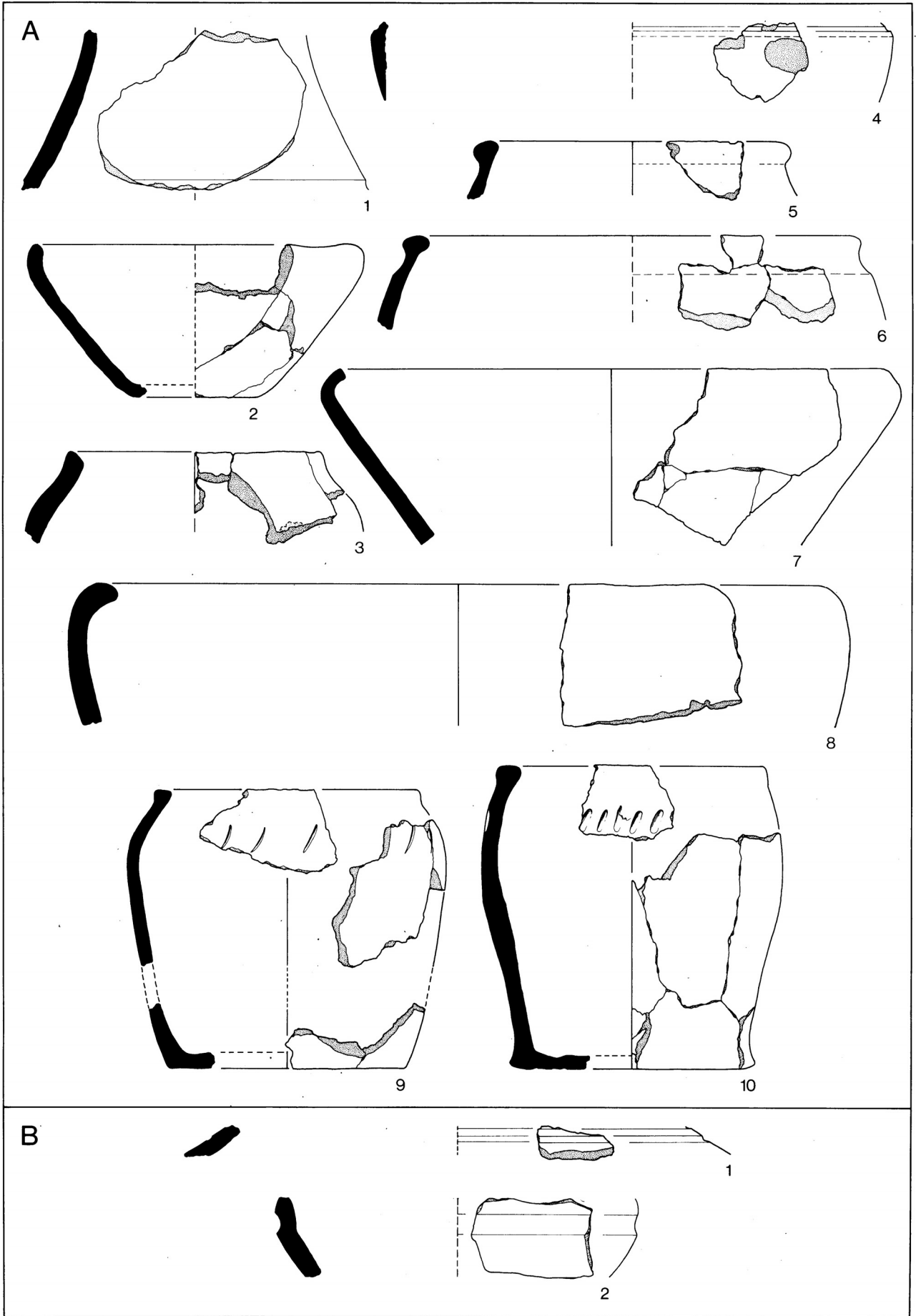
A Kirchheim/Neckar, LB, 'Am Walheimer Weg' (152b). B Korntal, LB, 'Lotterberg' (159). C. D Korntal-Münchingen, LB: C, 'Kallenberger Pfad' (162); D, 'Eßlinger Weg' (161a).
 D, 1 M. 2:3; sonst M. 1:3.



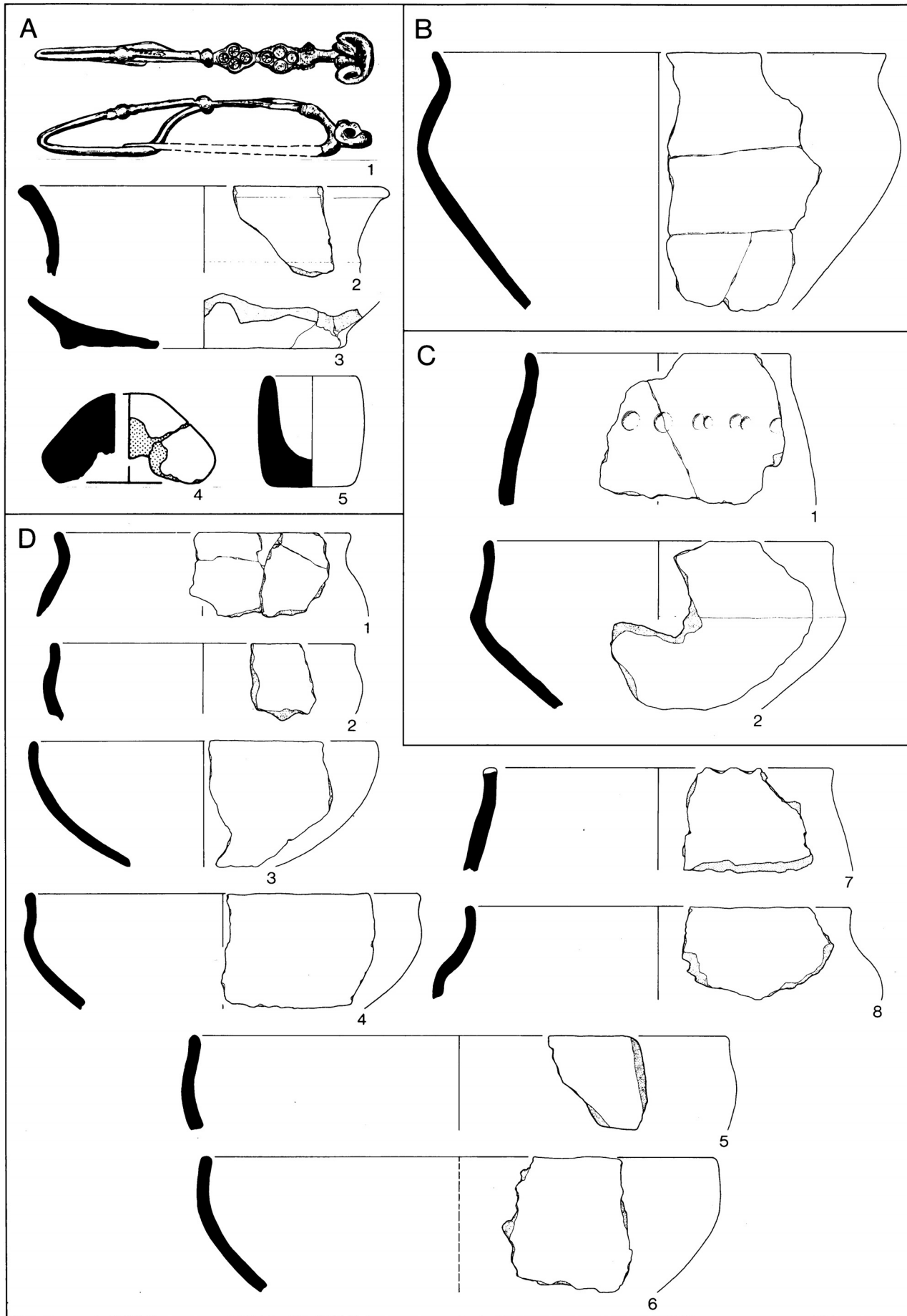
A Korntal-Münchingen, LB, ‚Kühäcker‘ (165). B Kornwestheim, LB, ‚Hoffeld‘, Rangierbahnhof (166a).
 B, 6 Eisen. A, 1-2 M. 2:3; sonst M. 1:3.



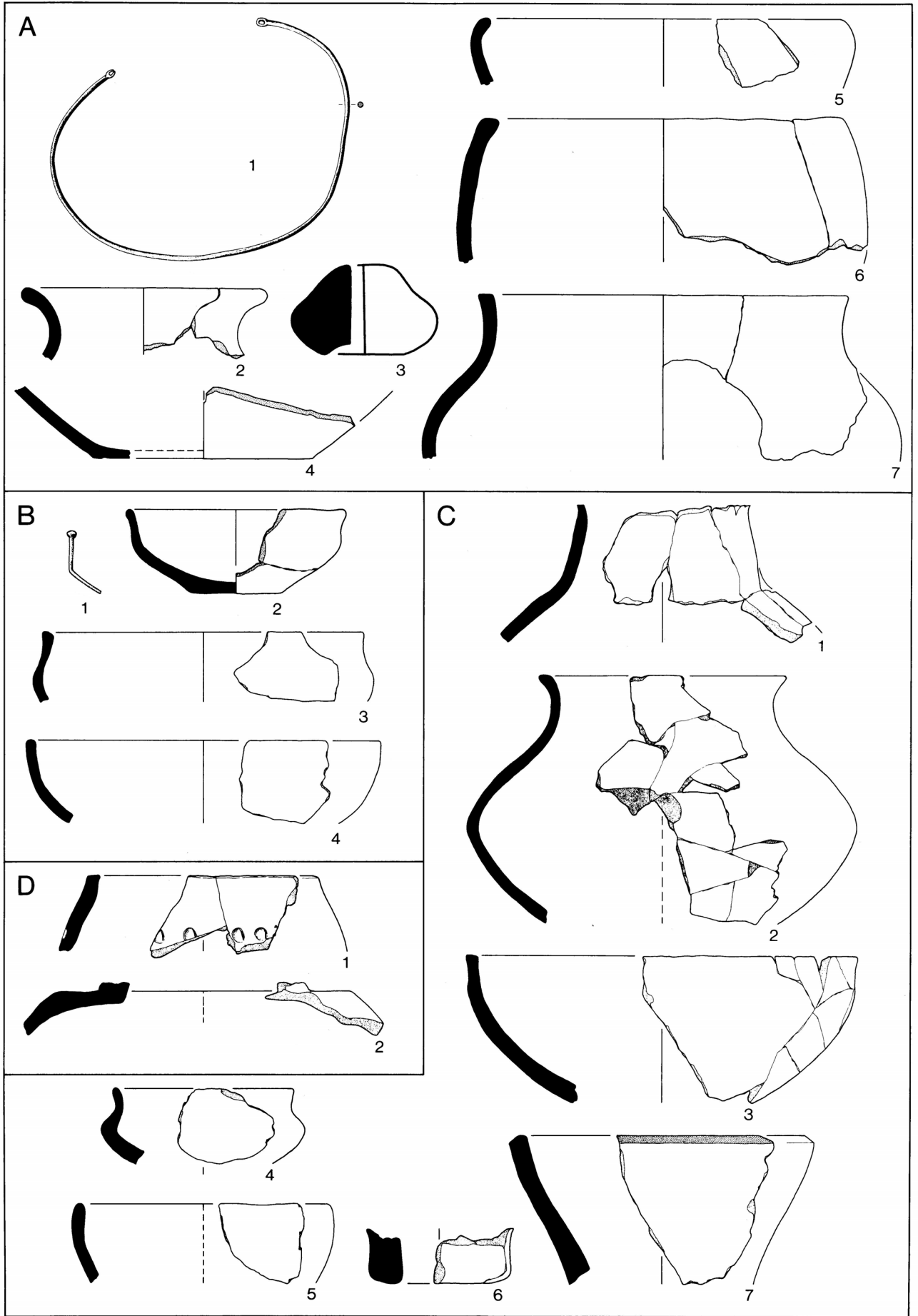
Kornwestheim, LB: A ‚Hoffeld‘, Rangierbahnhof, vermutl. FPkt. 12 (166a); B ‚Speckwiesen‘ (166d); C. D Luisenweg (166h): C Grube 8; D Grube 4.
 B Eisen. A, 3-4 M. 2:3; sonst M. 1:3.



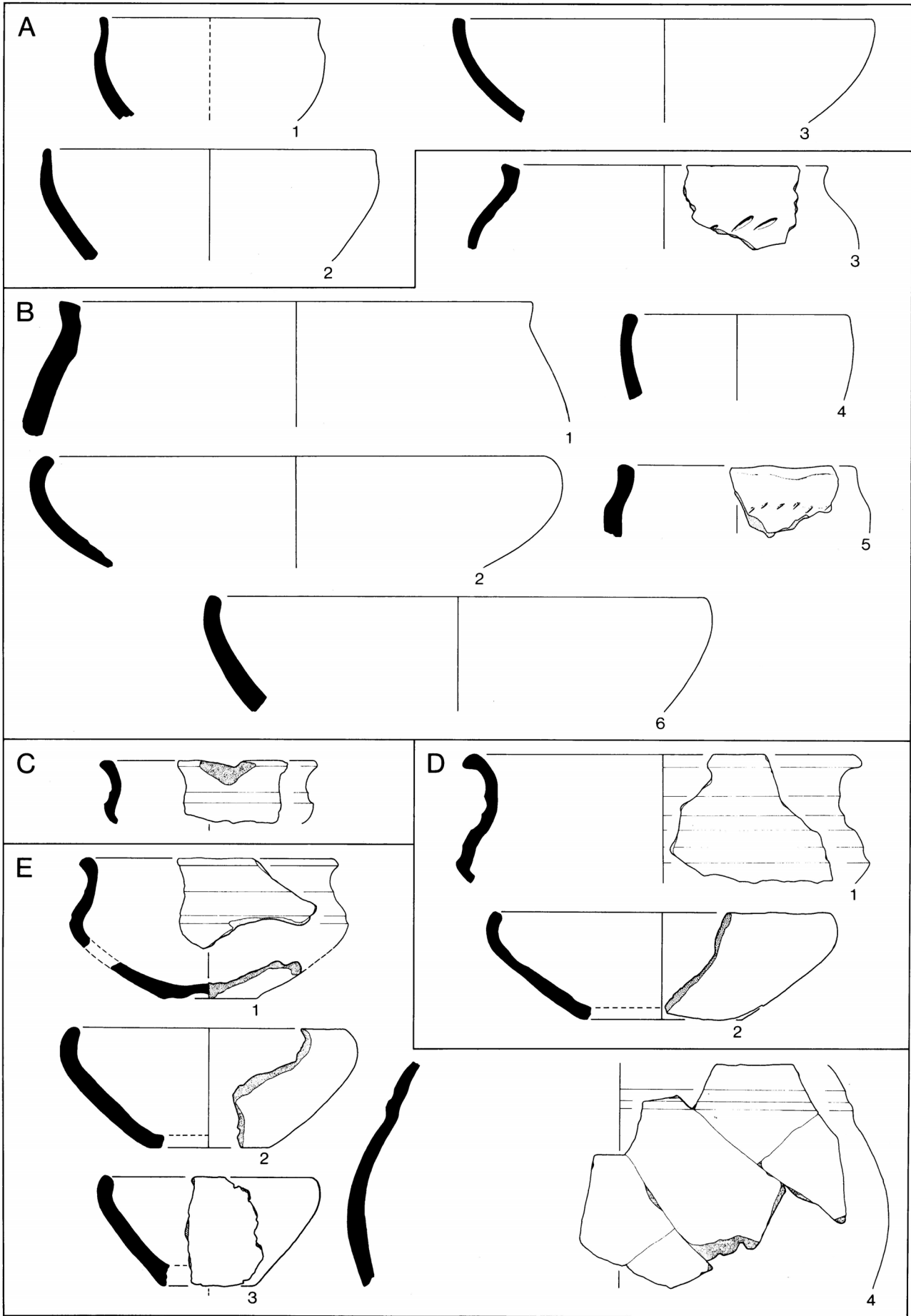
Kornwestheim, LB, Luisenweg (166h): A Grube 1; B Streufunde.
M. 1:3.



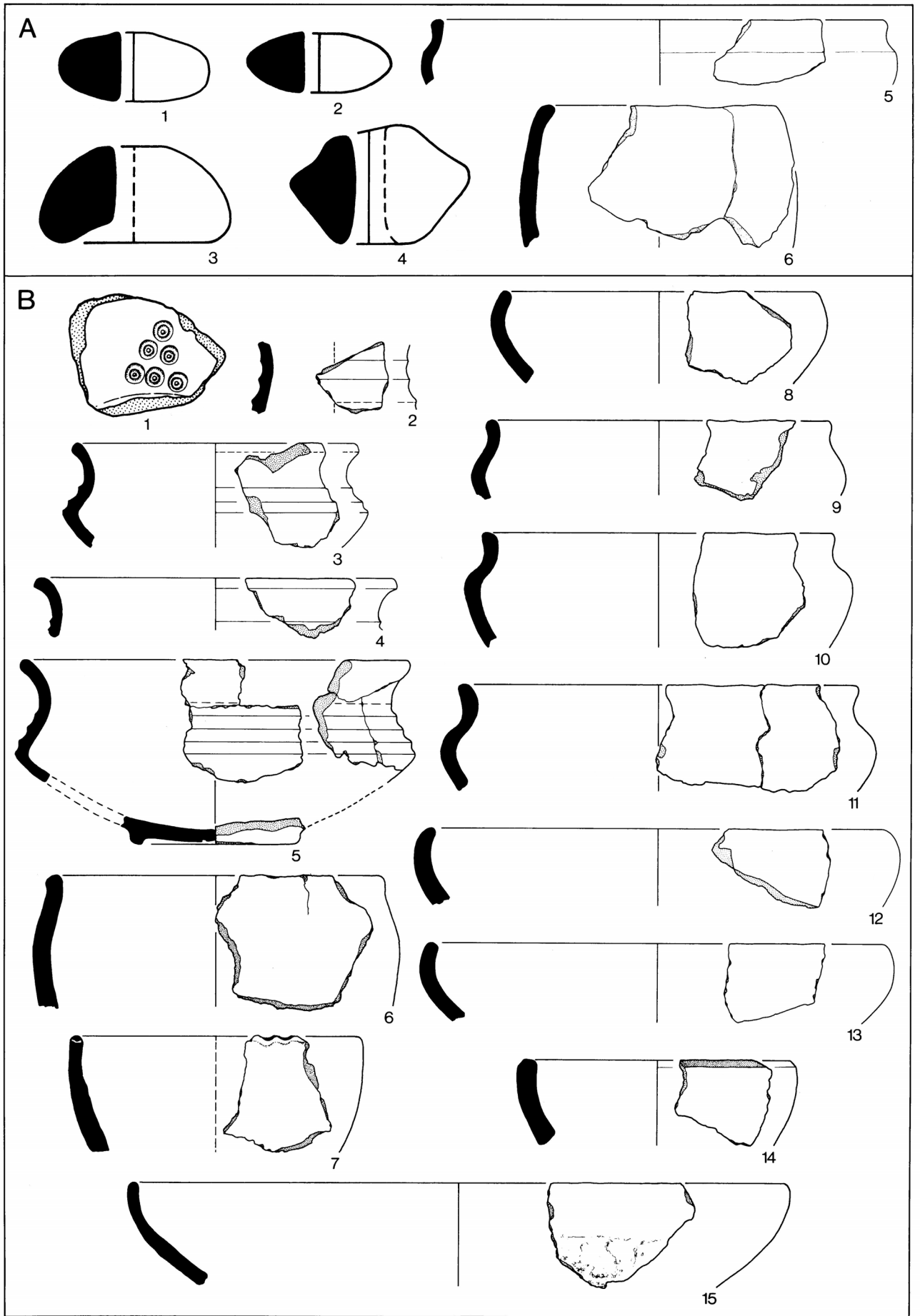
Kornwestheim, LB, ‚Kühloch‘/‚Frühmeiß‘/‚Ob dem Klingelbrunnen‘ (167): A Funde 1968 (167e); B Funde 1930 (167b); C Funde 1923 (167a); D Enzstraße (167g).
 A, 1 Eisen. A, 1.4 M. 2:3; sonst M. 1:3.



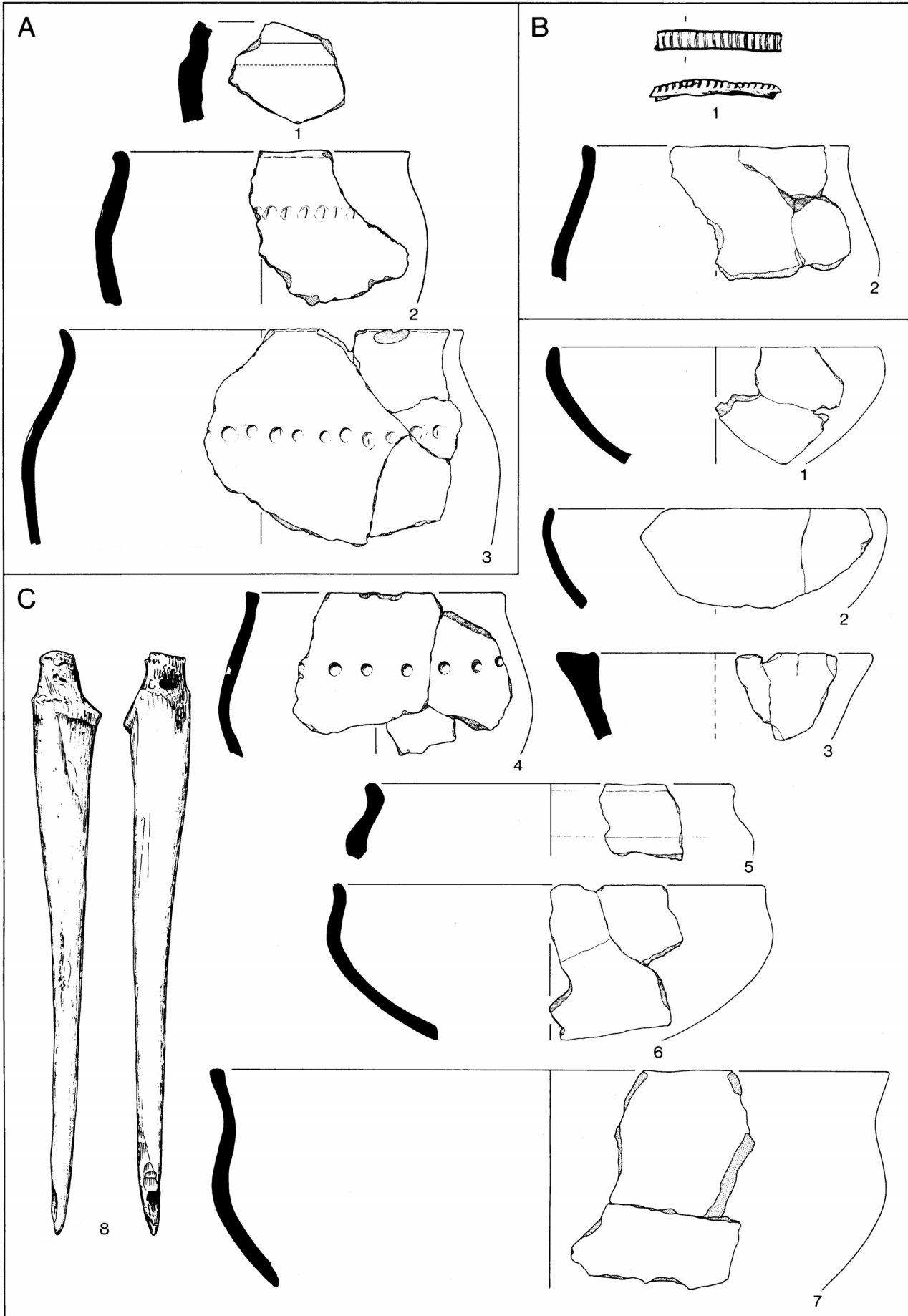
Kornwestheim, LB, ‚Kühloch‘/‚Frühmeß‘/‚Ob dem Klingelbrunnen‘, Enzstraße (167h): A Grube 2; B Grube 3; C: Grube 13; D Streufunde.
 A, 1; B, 1 Bronze. A, 3. B, 1 M. 2:3; sonst M. 1:3.



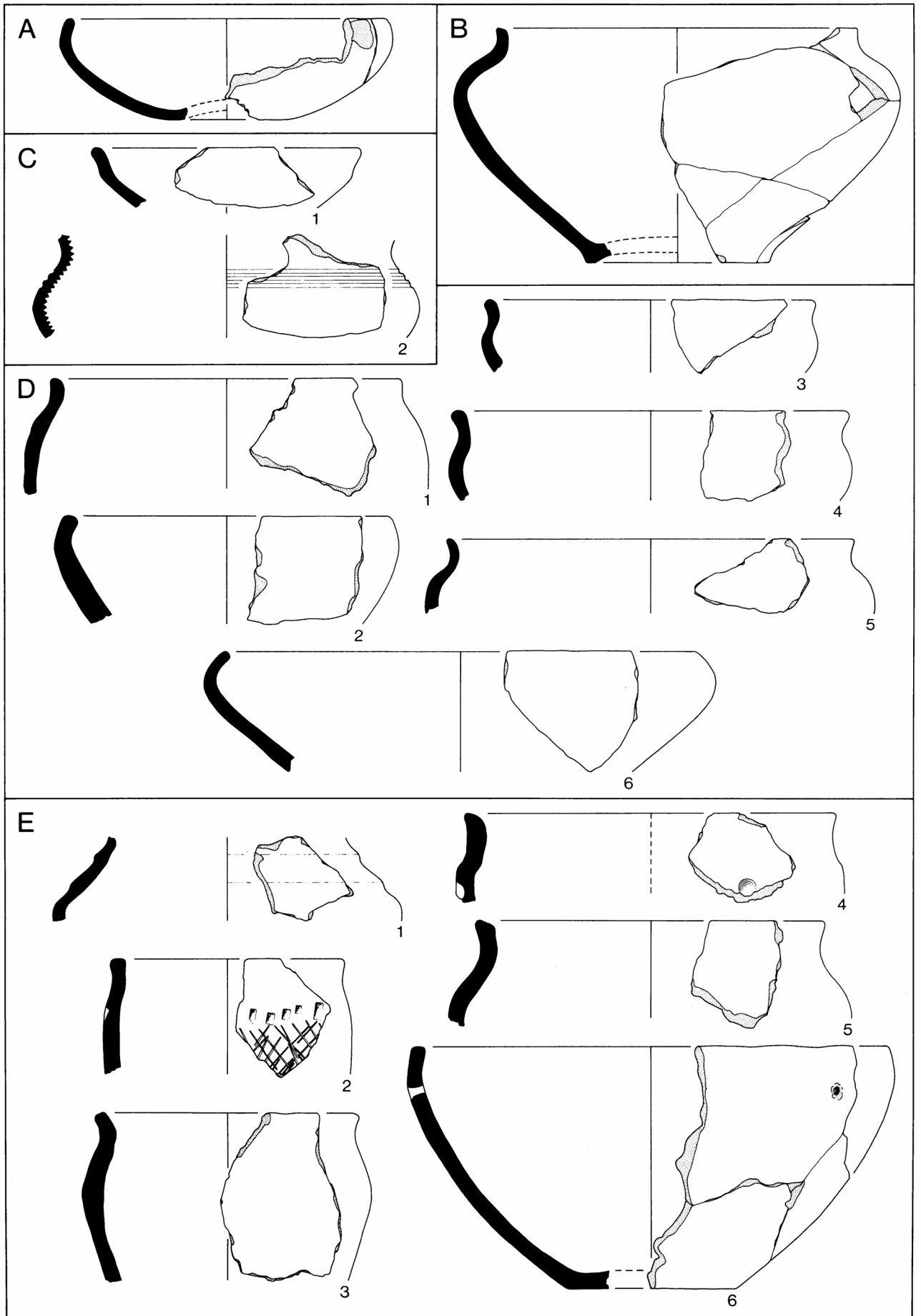
Kornwestheim, LB: A. B Kühloch'/Frühmeß'/Ob dem Klingelbrunnen' (167); A Murrstraße (167i); B Neckarstraße (167j).
 C. D Schulstr./Schillerstr. (168); C ,Baumgarten Steegmaier' (168a); D ,Schillerstraße' (168b). E ,Schellengärten' (170).
 M. 1:3.



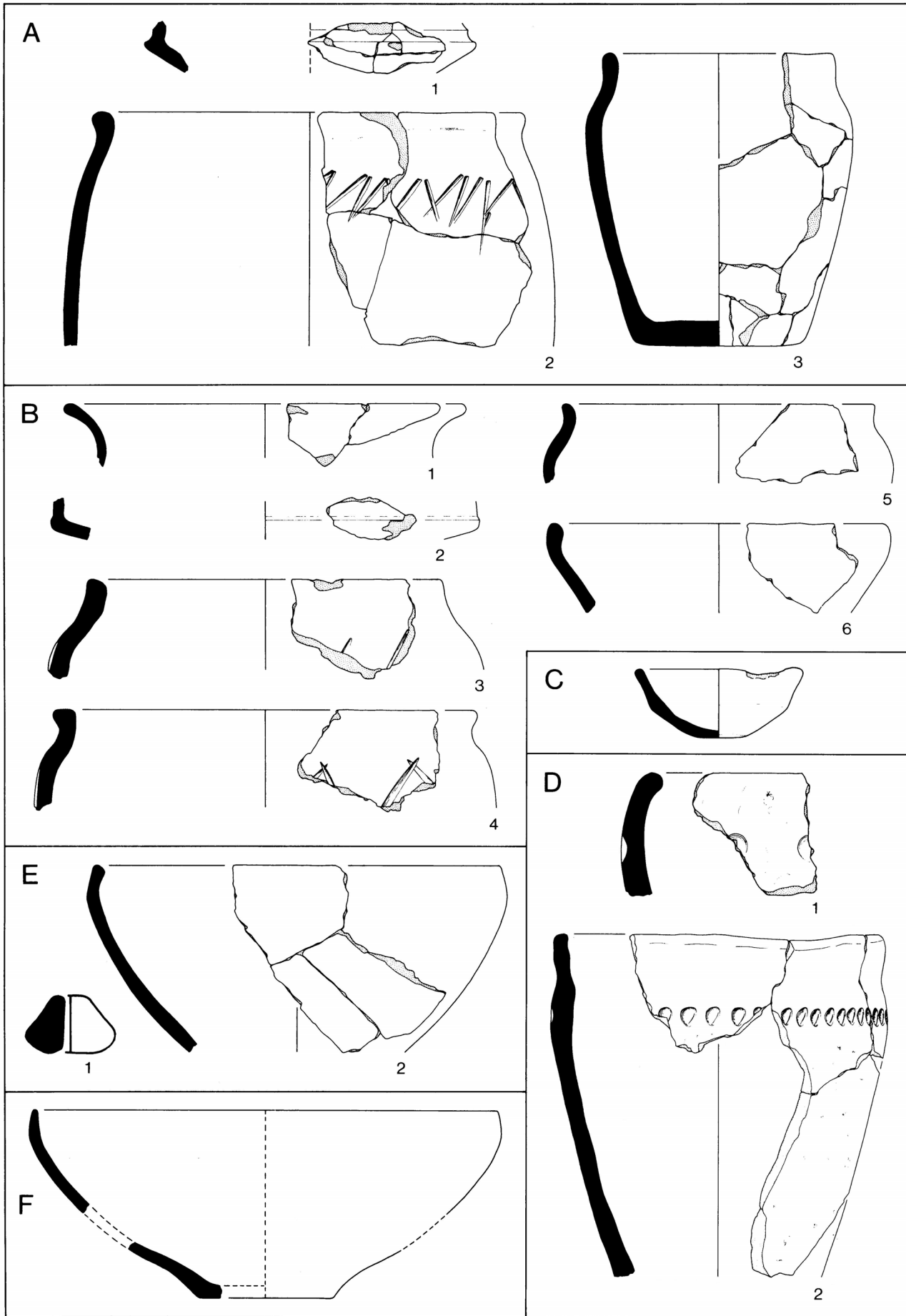
Kornwestheim, LB: A ‚Schellengärten‘ (170); B ‚Bisich‘ (172a).
 A, 1-4. B, 1 M. 2:3; sonst M. 1:3.



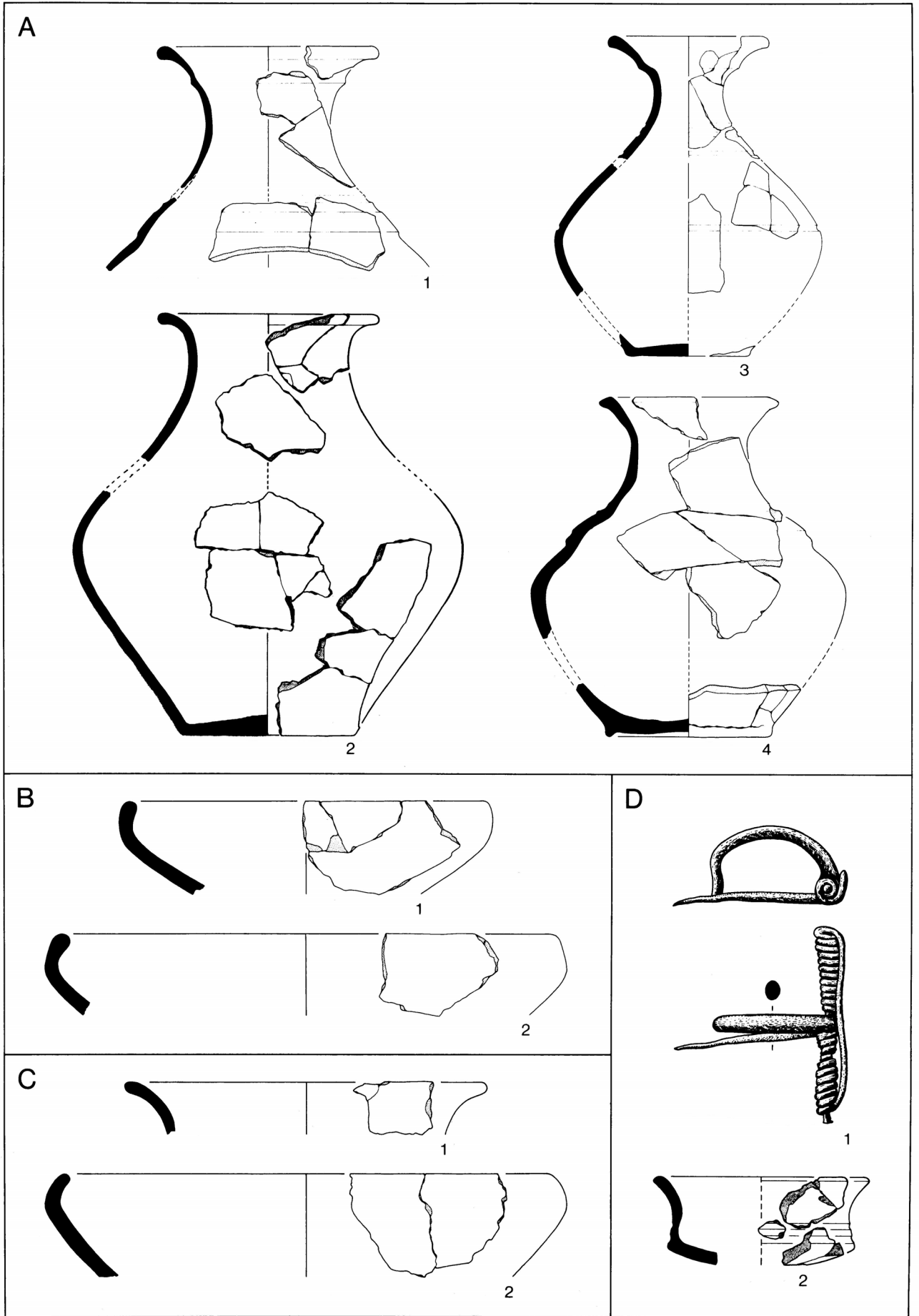
Kornwestheim, LB: A 'Bisich', Bussen-/Schafbergstr. (172b); B 'Am Kaiserstein' (173); C 'Heumahden' (175).
 B, 1 Bronze; C, 8 Knochen. A, 3 M. 1:4; B, 1. C, 8 M. 2:3; sonst M. 1:3.



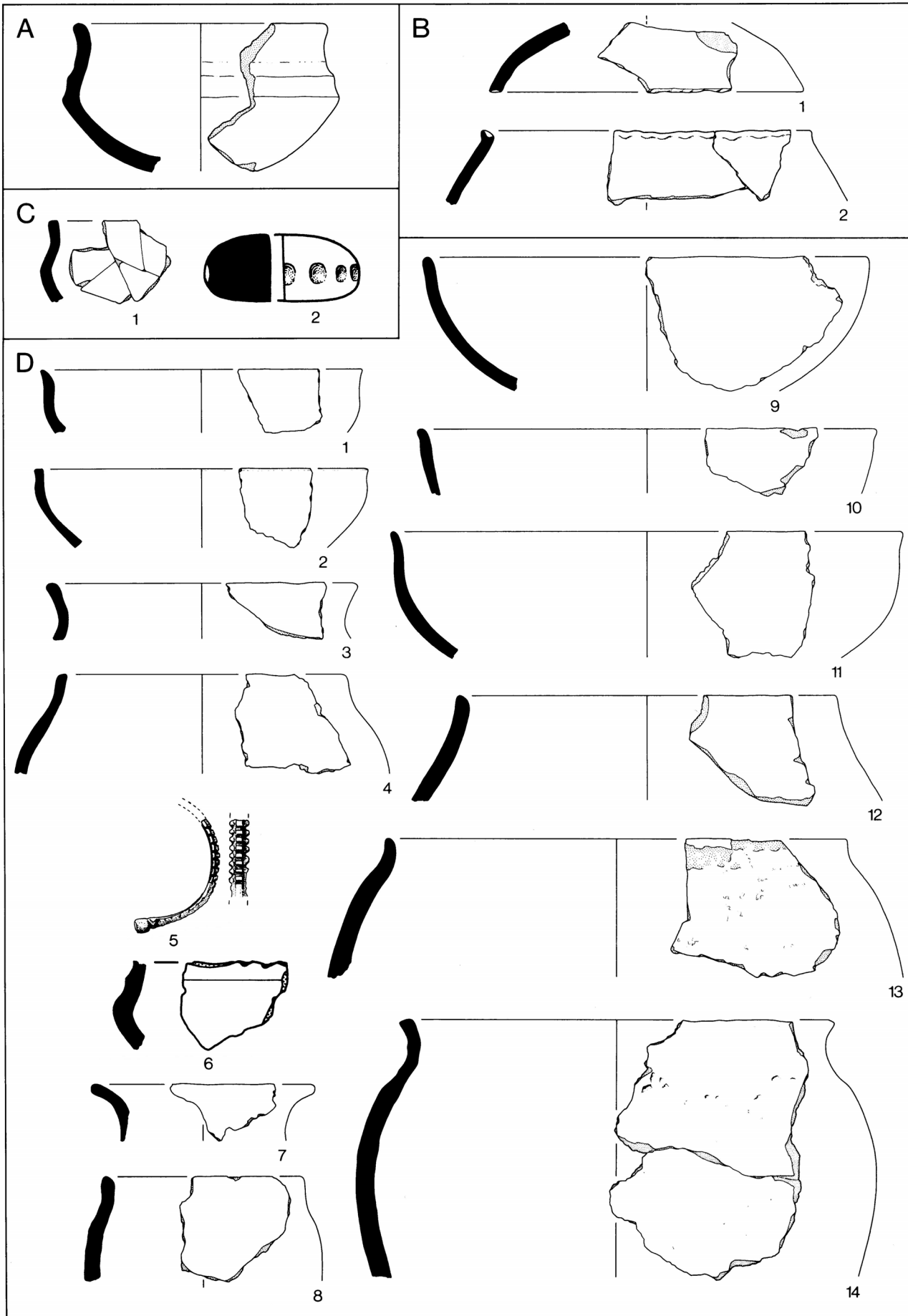
A. B Ludwigsburg, LB: A Neuer Friedhof, Geisnangstraße (181b); B Brenzstraße (180). C-E Ludwigsburg-Hoheneck, LB, 'Hungerberg' (184): C Funde 1908 (184a); D Funde 1910 (184b). E Stuttgart-Hofen, S, Heidenschloß (9a) fälschlich unter Ludwigsburg-Hoheneck, 'Hungerberg', Funde 1932.
M. 1:3.



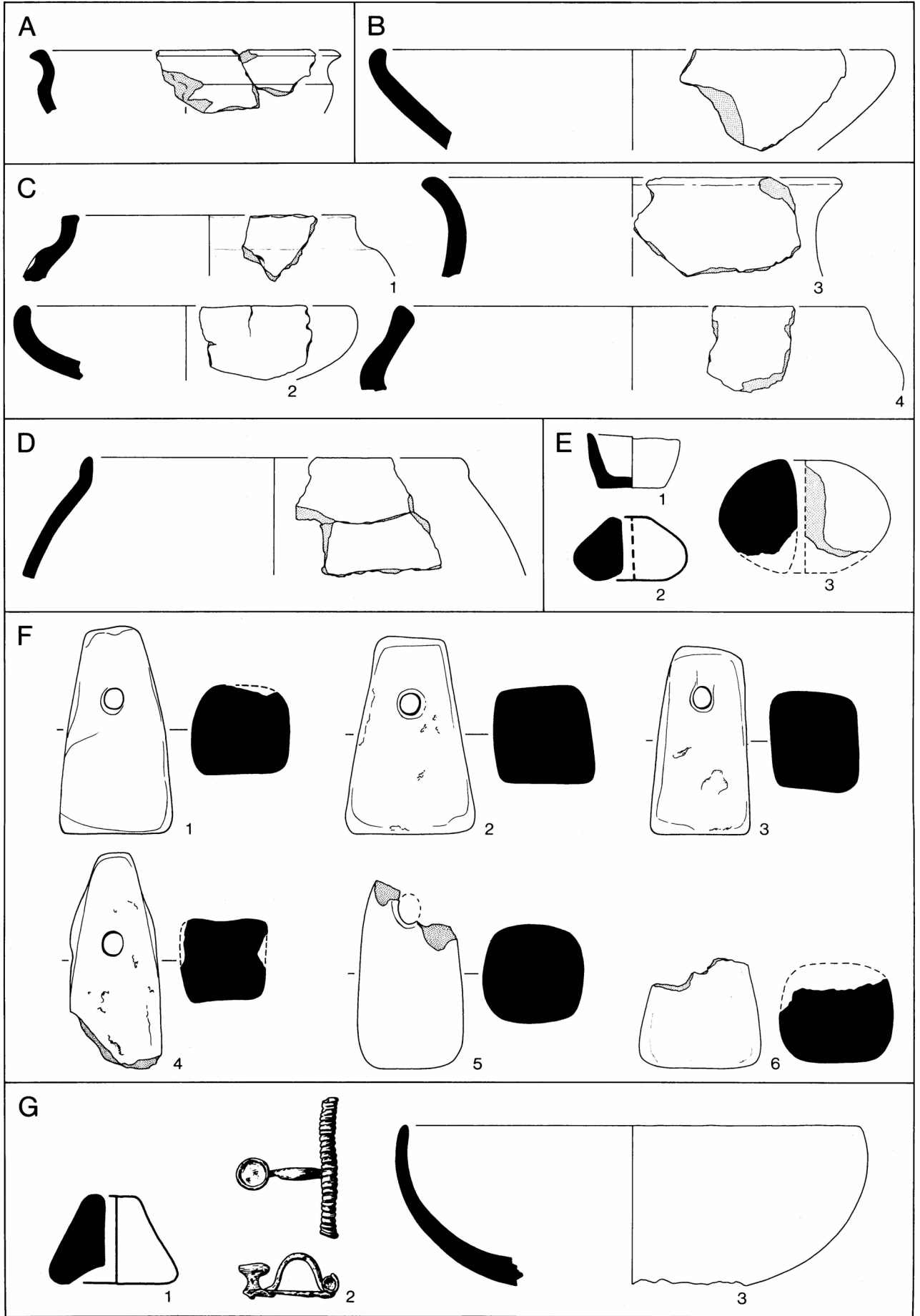
A Ludwigsburg-Hoheneck, LB, 'Hungerberg' (184e). B-D Ludwigsburg-Neckarweihingen, LB: B, 'Grund' (186); C Friedhof 1961(188b); D Friedhof 1962 (188c). E. F Ludwigsburg-Oßweil, LB: E, 'Hinter der Holderburg' (190); F Brandenburgerstraße (191).
D, 2 M. 1:4; E, 1 M. 2:3; sonst M. 1:3.



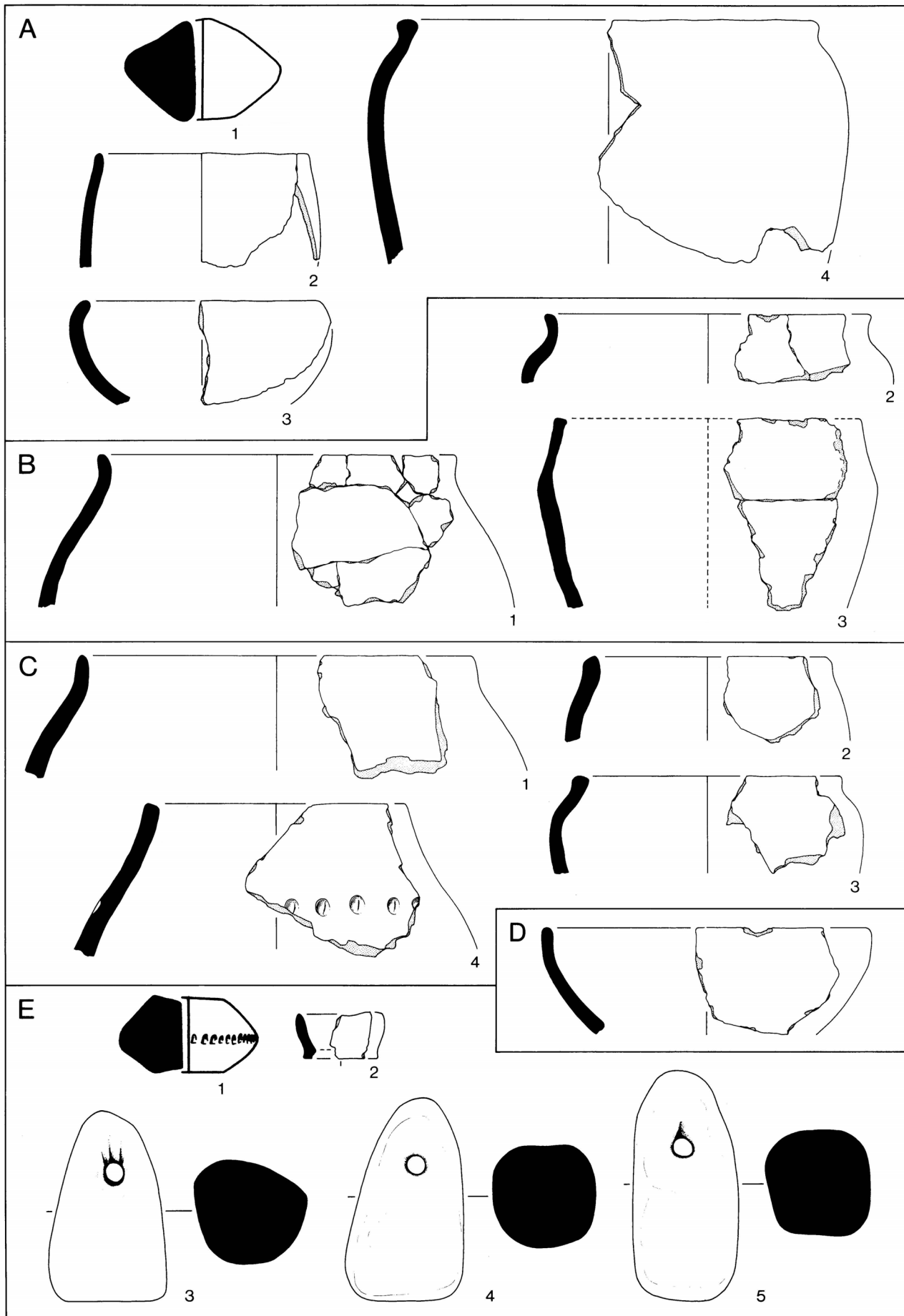
A Ludwigsburg-Neckarweihingen, LB, Friedhof 1961 (188a). B Ludwigsburg-Poppenweiler, LB, Sportzentrum (193). C Möglingen, LB, 'Ammertal' (197). D Pleidelsheim, LB, 'Gassenäcker' (200).
 D, 1 Eisen. A, 1.3.4 M. 1:4; A, 2 M. 1:6; D, 1 M. 2:3; sonst M. 1:3.



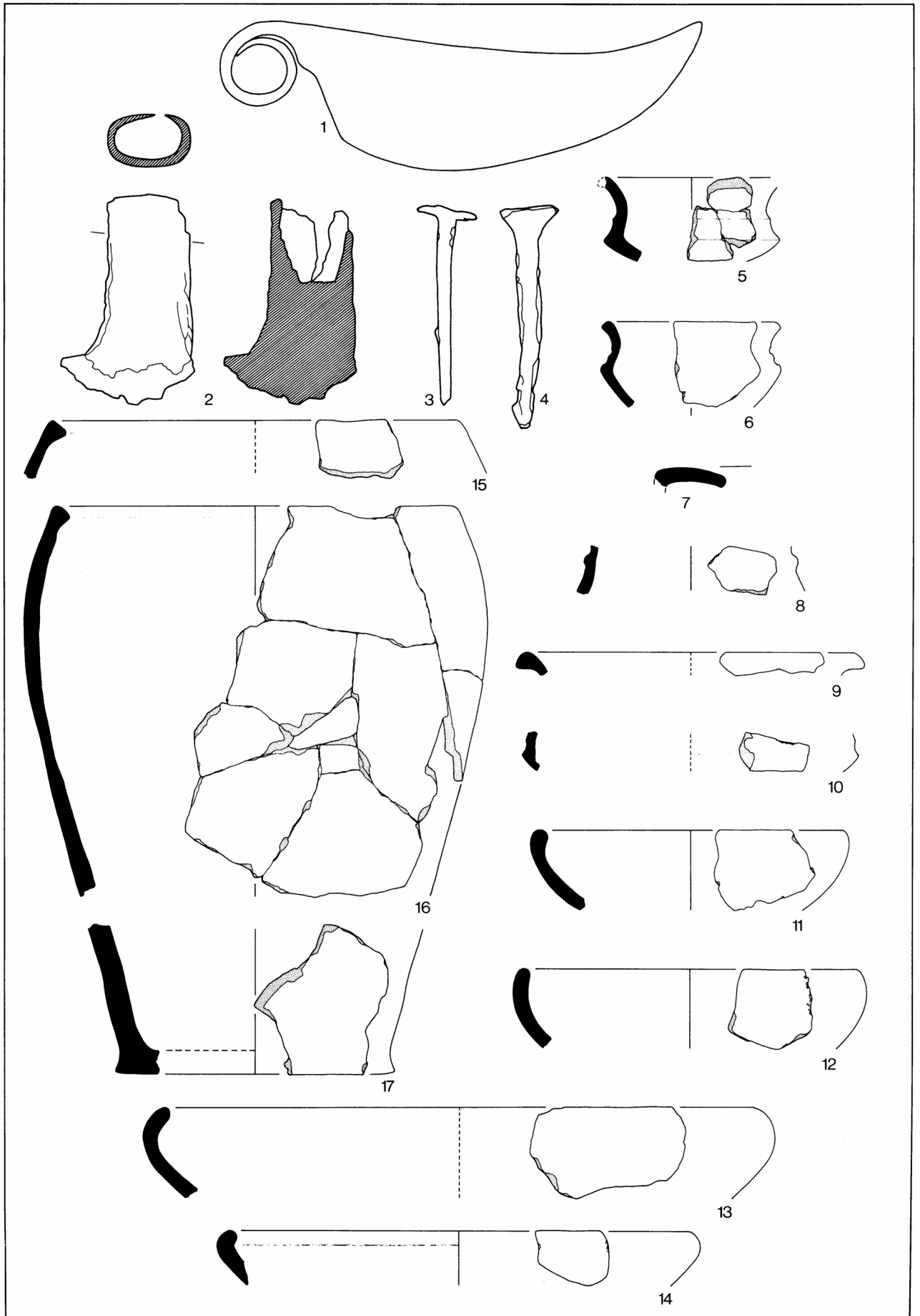
Remseck-Aldingen, LB: A ‚Storchshalde‘ (202); B: ‚Bei den Stämmen‘ (204a); C ‚Weglänge‘ (203b); D ‚Bücke‘ (204b), 5, 14 Grube; 1-4, 6-13 Streufunde.
 D, 5 Bronze. C, 2, D, 5-6 M. 2:3; sonst M. 1:3.



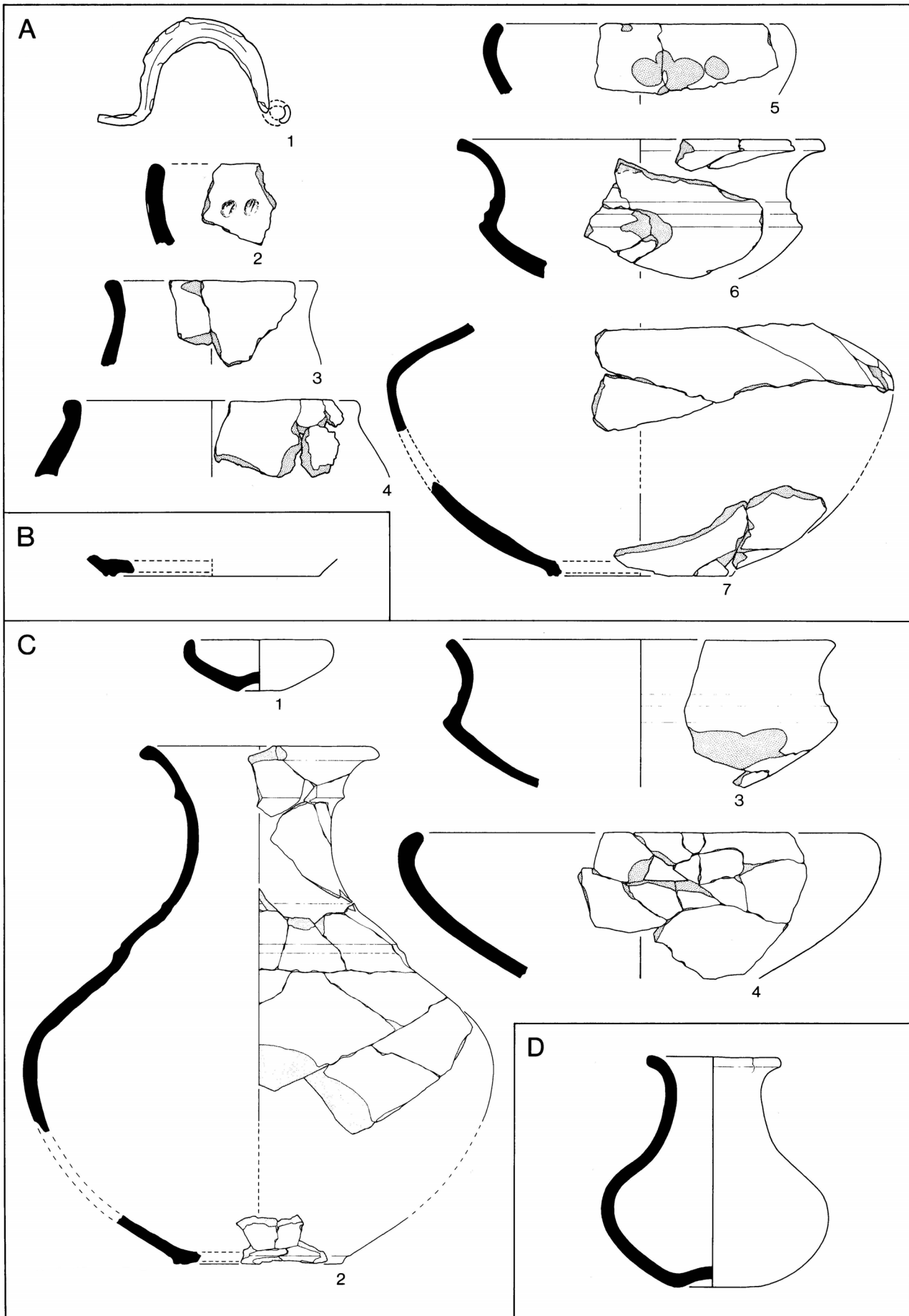
A-C Remseck-Aldingen, LB: A 'Lange Zwanzig Morgen' (204c); B 'Frohnäcker' (201b); C 'Gänsäcker' (205). D Remseck-Neckargröningen, LB, 'Wegländer' (209). E-G Remseck-Neckarrems, LB: E 'Steige' (210a); F 'Schneller' (211a); G: 'Schneller', Grube (211b).
 G, 2 Eisen. E, 2. G, 1-2M. 2:3; sonst M. 1:3.



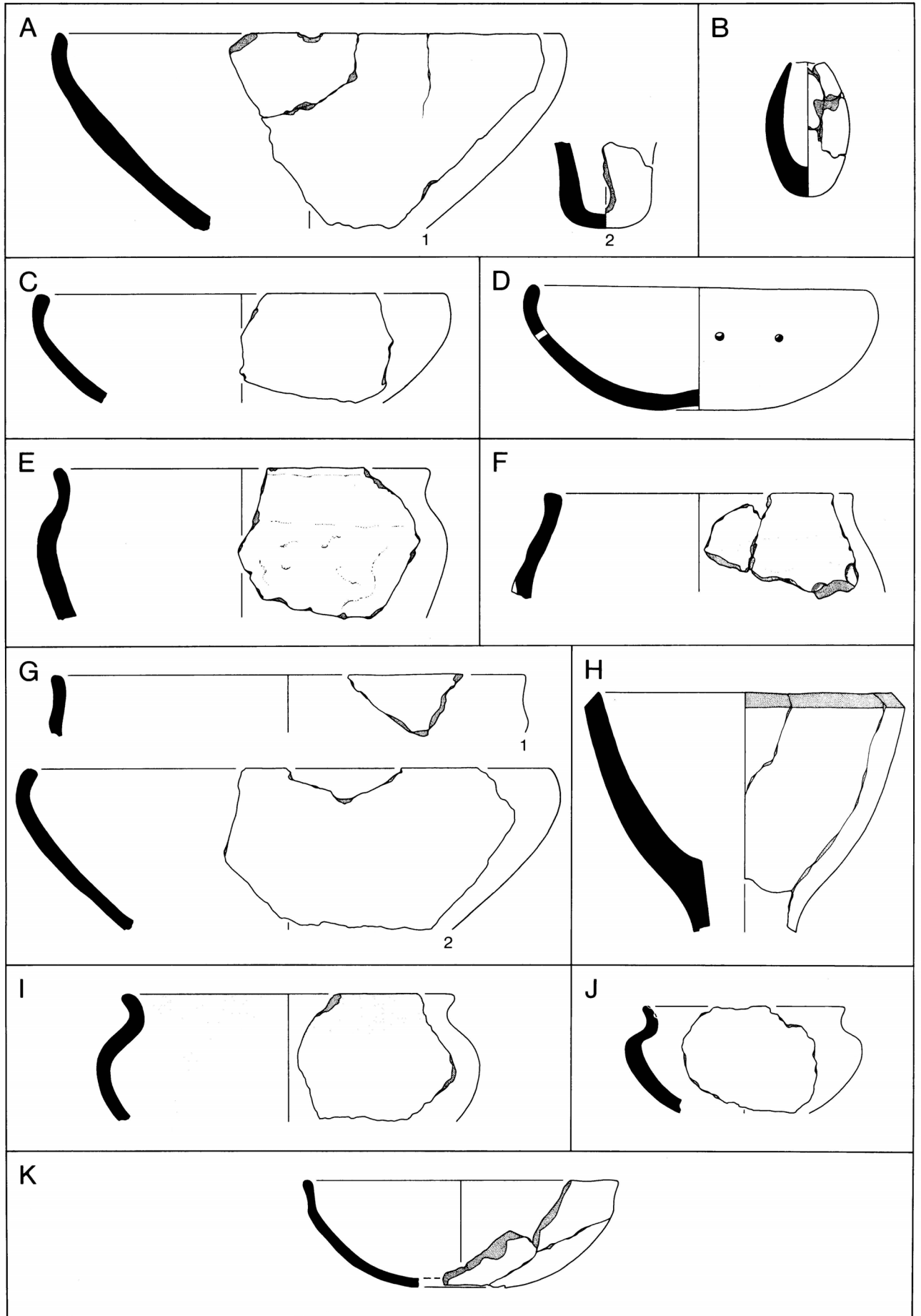
A Remseck-Neckarrems, LB, 'Neckarhalde' (212). B Steinheim-Höpfigheim, LB, 'Kalkofen' (221). C Vaihingen a. d. Enz - Horrheim, LB, 'Ziegelhütte' (227). D Vaihingen a. d. Enz, LB, 'Ziegelgärten' (225a). E Tamm, LB, 'Kernäcker' (224).
 A, 1. E, 1 M. 2:3; sonst M. 1:3.



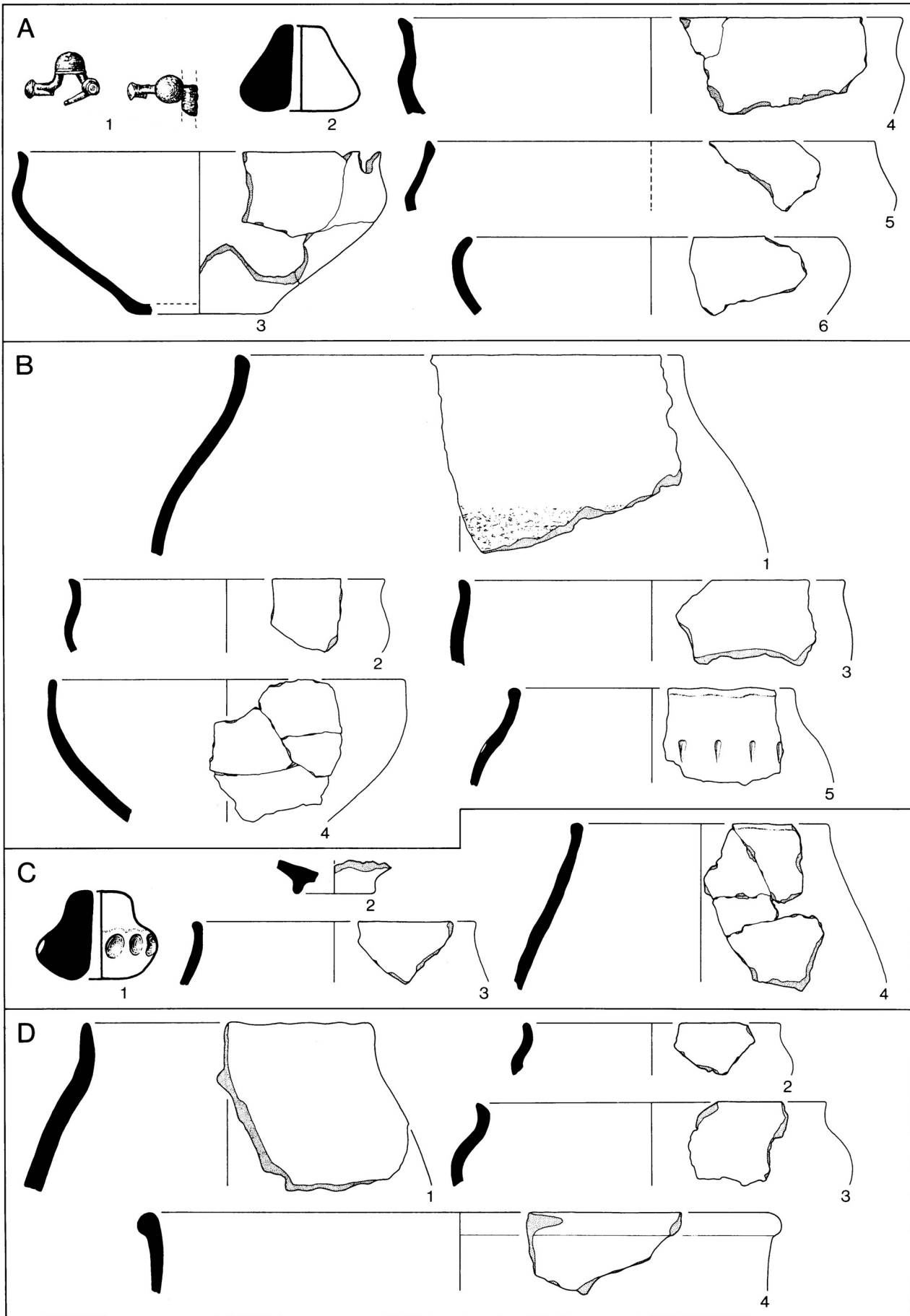
Sachsenheim-Großsachsenheim, LB, 'Holderbüschle' Grube 180 (215).
 1-4 Eisen. 1-4 M. 2:3; sonst M. 1:3.



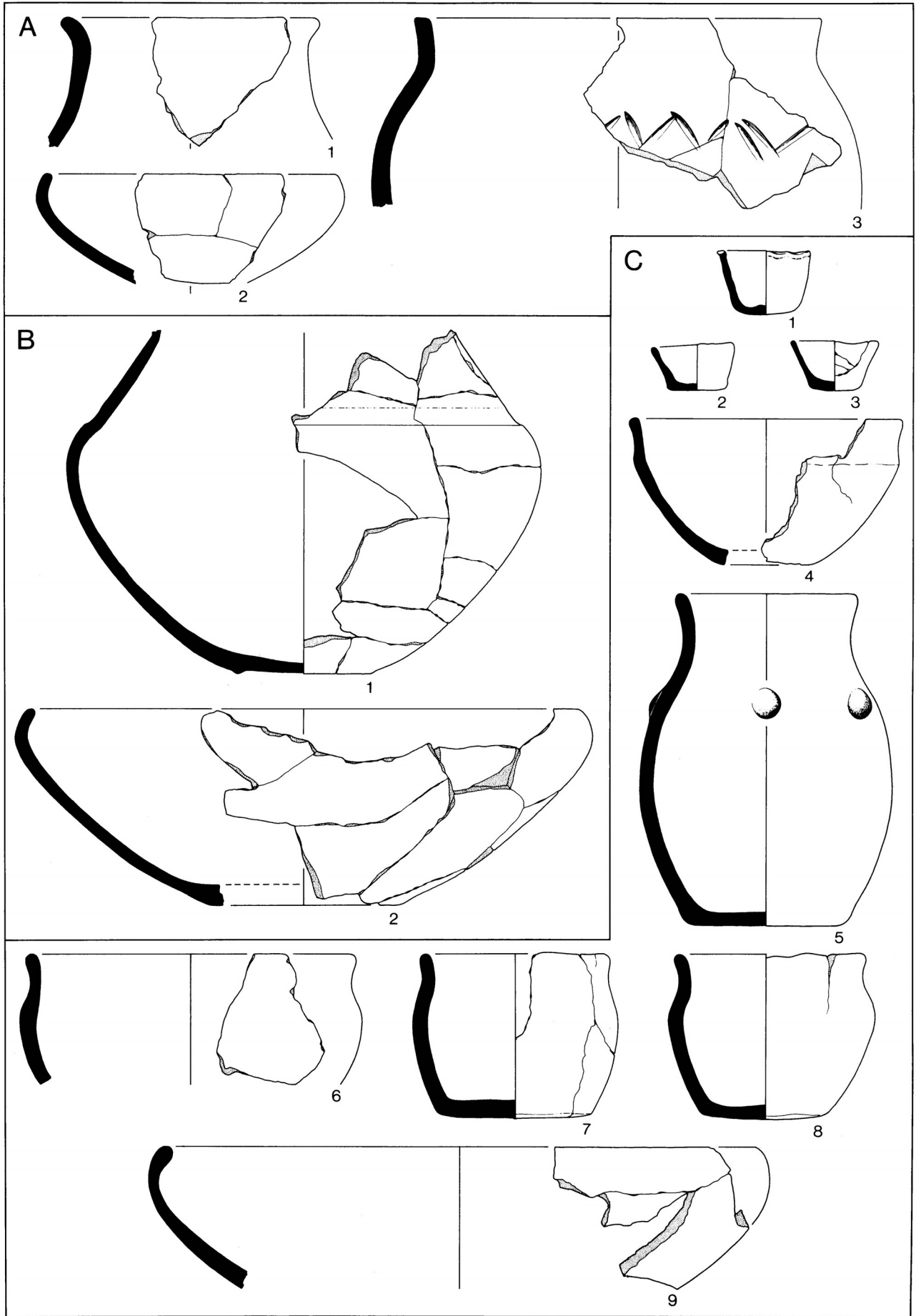
Sachsenheim-Großsachsenheim, LB, 'Holderbüschle' (215): A Grubenhaus 818; B Streufund; C Grube 954; D Grube 357.
 A, 1 Eisen, A, 1 M. 2:3; C, 2 M. 1:4; sonst M. 1:3.



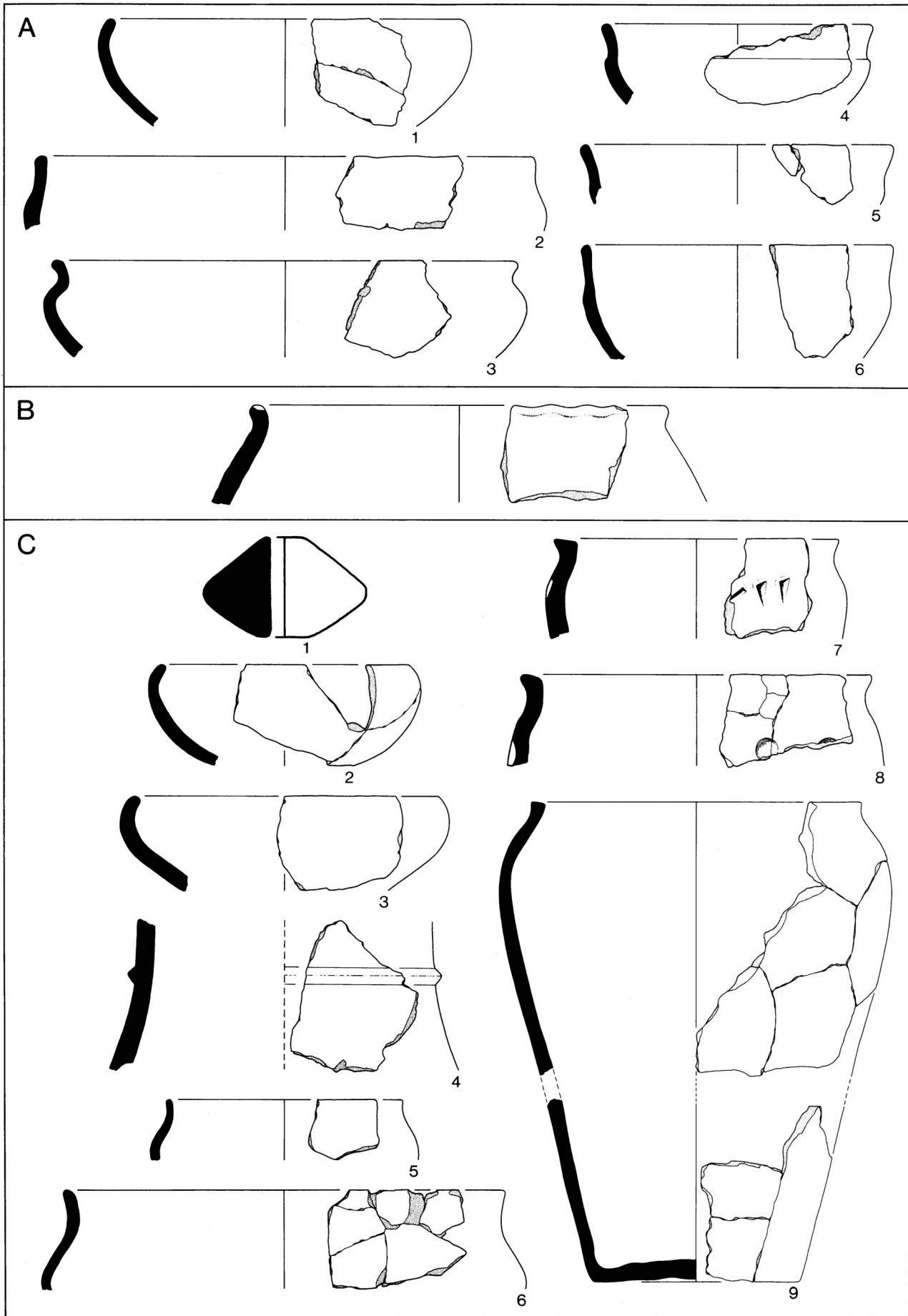
A-G Walheim /N., LB: A Hintere Burg (228b); B ‚Burg‘ (228c). C ‚Hintere Burg‘ (228a); D ‚Obere Bühne‘ (229a); E Villastraße ? (232); F ‚Obere Bühne‘, Burgunderweg (229b); G Burgstraße (230e). H-K Fellbach-Öffingen, WN: H Klosterstraße (234a); I ‚Hofener Straße‘ (235e); J Hofener Straße (235a). K ‚Hofener Feld‘ (235f).
M. 1:3.



A Fellbach-Schmidten, WN, 'Am Esslinger Weg' (236a). B-D Waiblingen, WN, 'Wasserstube' (242): B. C Lenaustraße (242a): B Grube 1; C Grube 2; D Richard-Wagner-Str. 1951 (242b). A, 1 Bronze. A, 1-2. C, 1 M. 2:3; sonst M. 1:3.



A. B Waiblingen, WN: A ‚Breites Feld‘ (244); B Richard-Wagner-Str. 1953 (242c). C Waiblingen-Beinstein, WN, ‚Bildstöckle‘, Grube 1 (243).
 M. 1:3.



A. B Waiblingen-Beinstein, WN, 'Bildstöckle' (243): A: Grube 1; B: Grube 2. C Weinstadt-Endersbach, WN, 'Rosenäcker' (245a).
 C, 1 M. 2:3; C, 9 M. 1:4; sonst M. 1:3.